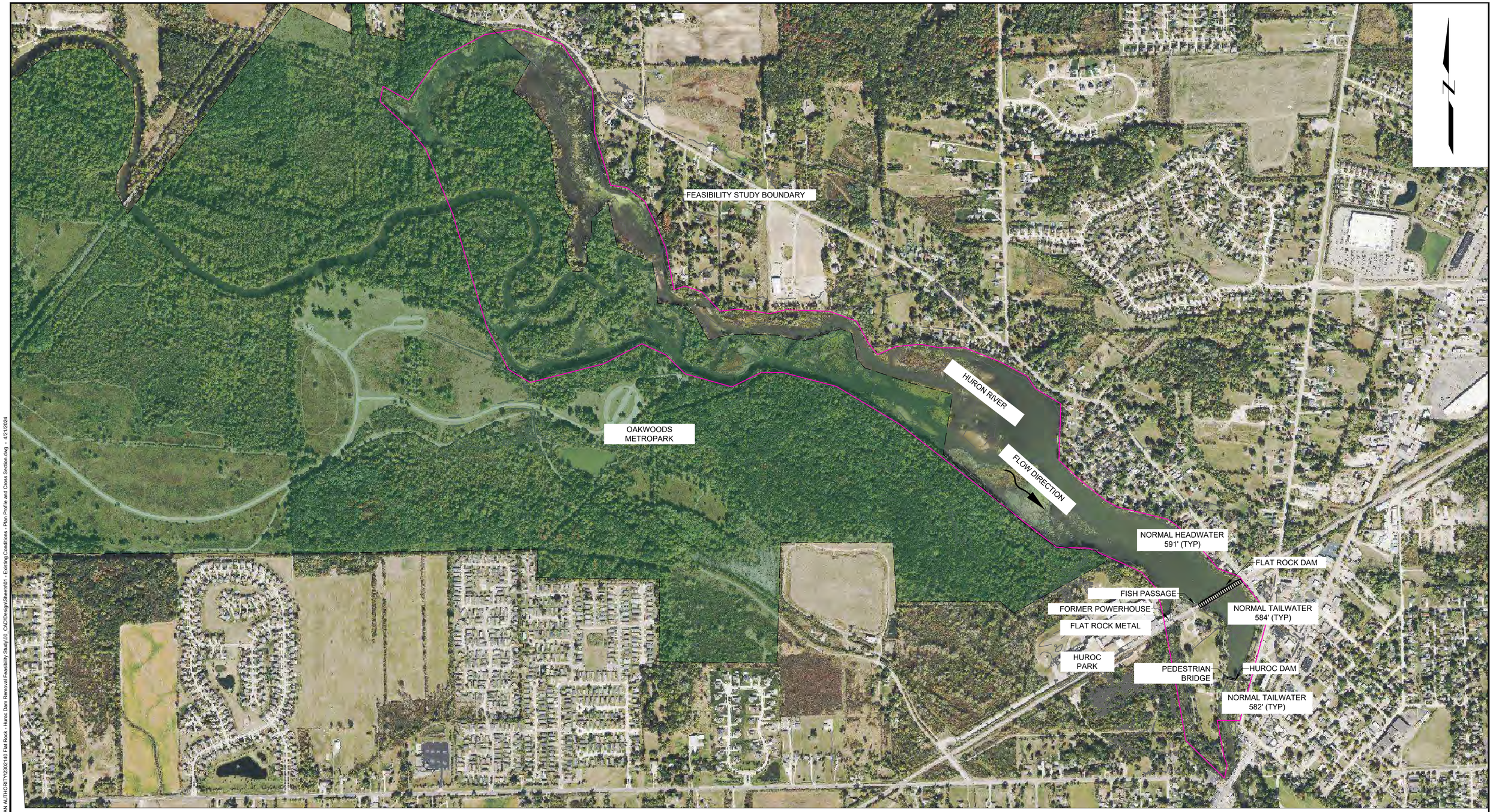

CONCEPTUAL

OAKWOODS METROPARK EXTENTS (SOURCE: HCMA PARK WEBSITE)

0 500 1000
SCALE, FEET

Attention:
0 1"
If this scale bar does not measure 1" then drawing is not original scale.

DRAFT

Designed:	LH
Drawn:	LH
Checked:	SP
Approved:	JM
P.E. No:	6201066931
GEI Project	2302140

GEI Consultants
GEI CONSULTANTS OF MICHIGAN, P.C.
9282 GENERAL DRIVE
SUITE 180
PLYMOUTH, MI 48170
(734)680-1600

HURON-CLINTON METROPOLITAN AUTHORITY

HURON-CLINTON METROPARKS

FLAT ROCK/HUROC DAM DISPOSITION FEASIBILITY STUDY

FLAT ROCK, MI

NO	DATE	ISSUE/REVISION	APP
0	4/19/2024	CONCEPTUAL	

SHEET NAME: **EXISTING CONDITIONS PLAN VIEW**

SHEET NO.: 1

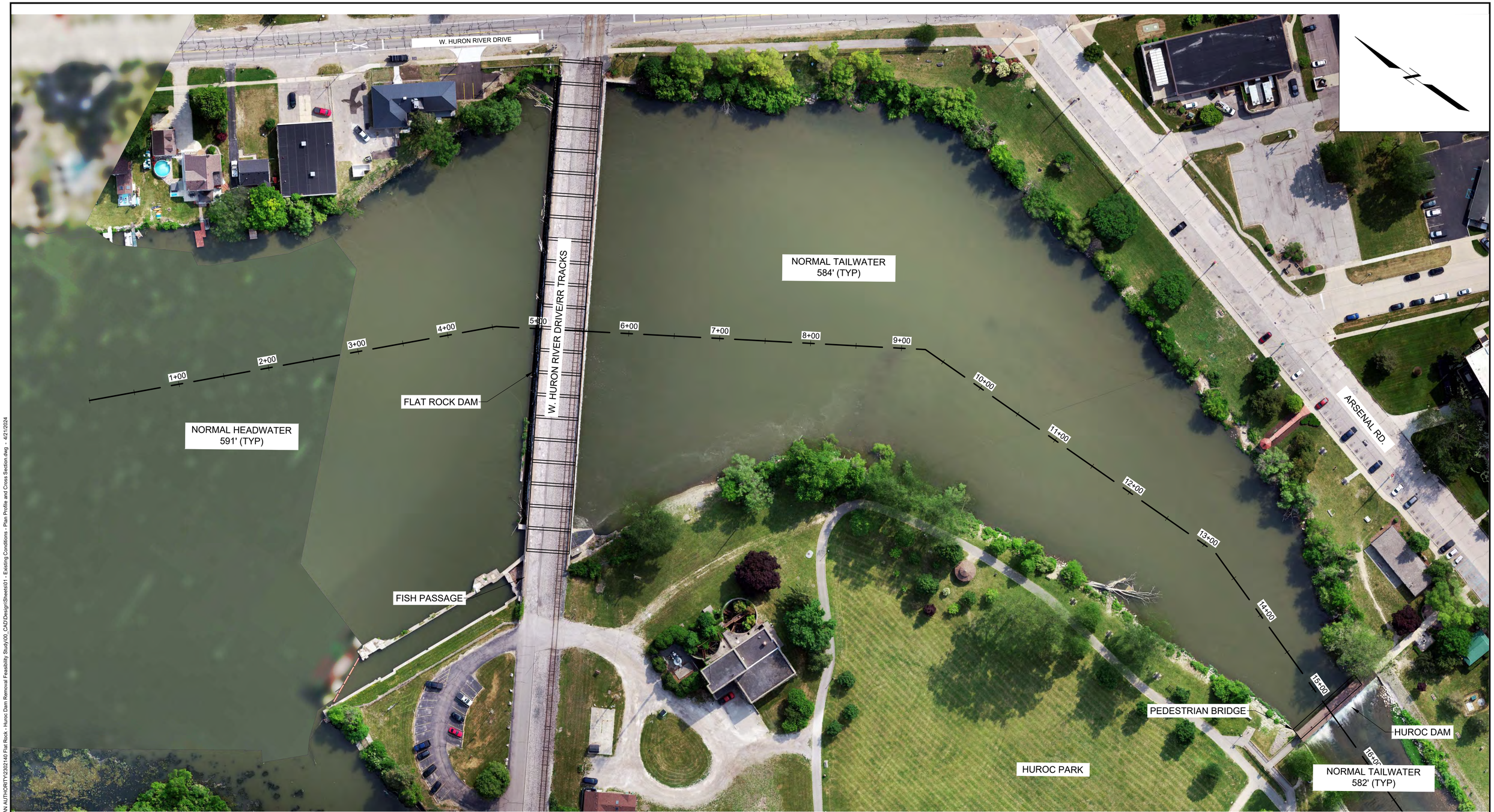

CONCEPTUAL

0 50 100
SCALE, FEET

Attention:
0 1"
If this scale bar does not measure 1" then drawing is not original scale.

DRAFT

Designed:	LH
Drawn:	LH
Checked:	SP
Approved:	JM
P.E. No:	6201066931
GEI Project	2302140

GEI Consultants
GEI CONSULTANTS OF MICHIGAN, P.C.
9282 GENERAL DRIVE
SUITE 180
PLYMOUTH, MI 48170
(734)680-1600

HURON-CLINTON METROPOLITAN AUTHORITY

HURON-CLINTON METROPARKS

FLAT ROCK/HUROC DAM DISPOSITION FEASIBILITY STUDY

FLAT ROCK, MI

NO	DATE	ISSUE/REVISION	APP
0	4/19/2024	CONCEPTUAL	

SHEET NAME
EXISTING CONDITIONS PLAN VIEW

SHEET NO.
2

HEJNAL, LAURA B:\Working\HURON CLINTON METROPOLITAN AUTHORITY\2302140 Flat Rock - Huroc Dam Removal Feasibility Study\00_CAD\Design\Sheets\01 - Existing Conditions - Plan Profile and Cross Section.dwg - 4/21/2024



CONCEPTUAL

0 60 120
SCALE, FEET

Attention:
0 1"
If this scale bar does not measure 1" then drawing is not original scale.

DRAFT

Designed:	SP
Drawn:	AP
Checked:	SP
Approved:	JMM
P.E. No:	6201066931
GEI Project	2302140

GEI Consultants
GEI CONSULTANTS OF MICHIGAN, P.C.
9282 GENERAL DRIVE
SUITE 180
PLYMOUTH, MI 48170
(734)680-1600

HURON-CLINTON METROPOLITAN AUTHORITY

HURON-CLINTON METROPARKS

FLAT ROCK/HUROC DAM DISPOSITION FEASIBILITY STUDY

FLAT ROCK, MI

NO	DATE	ISSUE/REVISION	APP
0	4/19/2024	CONCEPTUAL	

SHEET NAME

ALTERNATIVE 1 FISH PASSAGE IMPROVEMENT PLAN VIEW

SHEET NO.

3

HEJNAL, LAURA B:\Working\HURON CLINTON METROPOLITAN AUTHORITY\2302140 Flat Rock - Huroc Dam Removal Feasibility Study\00_CAD\Design\Sheets\02 - Alt 1 - No Action_Fish Passage.dwg - 4/23/2024

NOTES:

- POOL SPACING AND DEPTHS WILL BE BASED ON SPECIES-SPECIFIC FISH PASSAGE NEEDS AND MAY VARY FROM THE CONCEPTUAL DESIGN.
- BOULDER SPACING AND SIZES WILL BE BASED ON HYDRAULIC AND FISH PASSAGE ANALYSIS AND MAY VARY FROM THE CONCEPTUAL DESIGN.
- ACCEPTABLE VELOCITIES BETWEEN WEIRS AND CHANNEL CROSS-SECTIONAL SHAPE WILL BE BASED ON HYDRAULIC AND FISH PASSAGE ANALYSIS.
- PRACTICALITY OF MODIFYING BOTTOM ELEVATION ON DOWNSTREAM END OF THE FISH PASSAGE TO BE DETERMINED BY FULL STRUCTURAL ANALYSIS.
- PRACTICALITY OF INCREASING THE FISH PASSAGE WIDTH TO INCREASE PASSAGE SUCCESS TO BE DETERMINED BY FULL STRUCTURAL ANALYSIS.

CONCEPTUAL

0 20 40
SCALE, FEET

Attention:
0 1"
If this scale bar does not measure 1" then drawing is not original scale.

DRAFT

Designed:	SP
Drawn:	AP
Checked:	SP
Approved:	JMM
P.E. No:	6201066931
GEI Project	2302140

GEI Consultants
GEI CONSULTANTS OF MICHIGAN, P.C.
9282 GENERAL DRIVE
SUITE 180
PLYMOUTH, MI 48170
(734)680-1600

HURON-CLINTON METROPOLITAN AUTHORITY
HURON-CLINTON METROPARKS

FLAT ROCK/HUROC DAM DISPOSITION FEASIBILITY STUDY

FLAT ROCK, MI

NO	DATE	ISSUE/REVISION	APP
0	4/19/2024	CONCEPTUAL	

SHEET NAME
ALTERNATIVE 1 FISH PASSAGE IMPROVEMENT PLAN VIEW

SHEET NO.
4

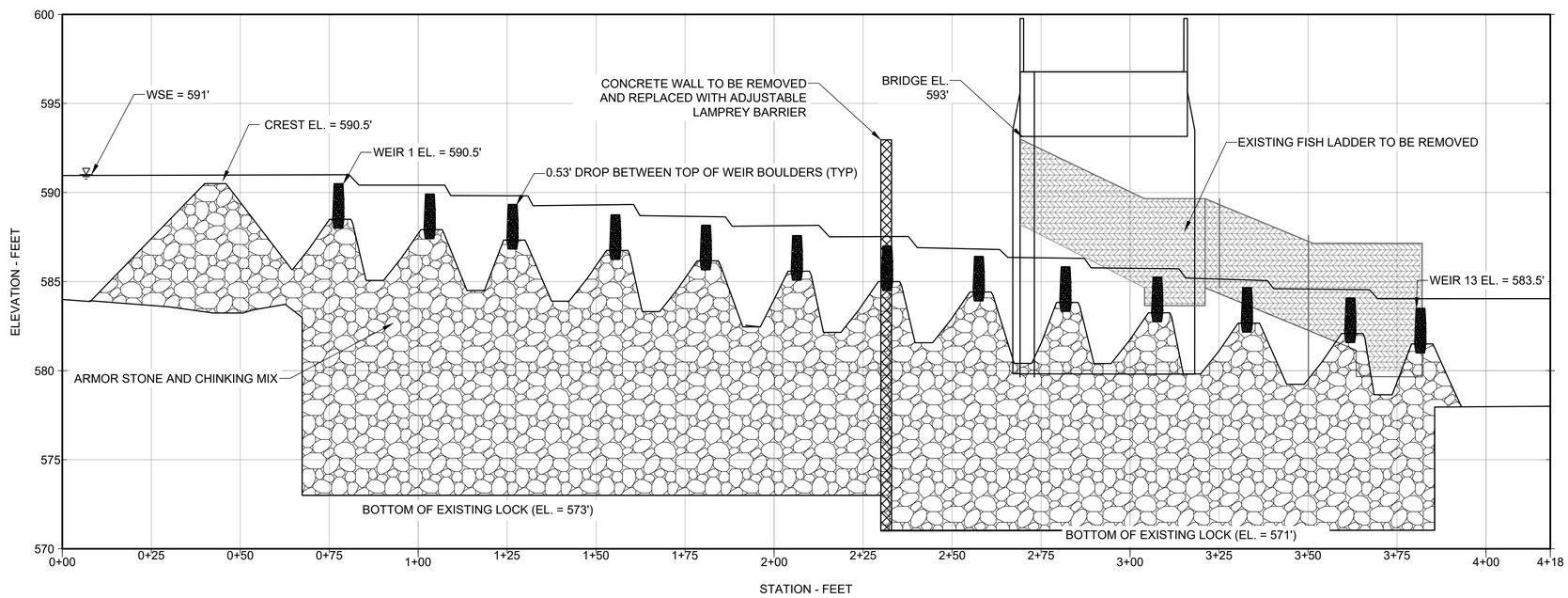

PROFILE VIEW

HORIZONTAL SCALE, FEET
0 20 40
0 4 8
VERTICAL SCALE, FEET
NOTE: 5x VERTICAL EXAGGERATION

CONCEPTUAL

Attention:
0 1"
If this scale bar does not measure 1" then drawing is not original scale.

DRAFT

Designed:	SP
Drawn:	AP
Checked:	SP
Approved:	JM
P.E. No:	6201066931
GEI Project	2302140

GEI Consultants
GEI CONSULTANTS OF MICHIGAN, P.C.
9282 GENERAL DRIVE
SUITE 180
PLYMOUTH, MI 48170
(734)680-1600

HURON-CLINTON METROPOLITAN AUTHORITY

HURON-CLINTON METROPARKS

FLAT ROCK/HUROC DAM DISPOSITION FEASIBILITY STUDY

FLAT ROCK, MI

NO	DATE	ISSUE/REVISION	APP
0	4/19/2024	CONCEPTUAL	

SHEET NAME

ALTERNATIVE 1 FISH PASSAGE IMPROVEMENT PROFILE VIEW

SHEET NO.

5

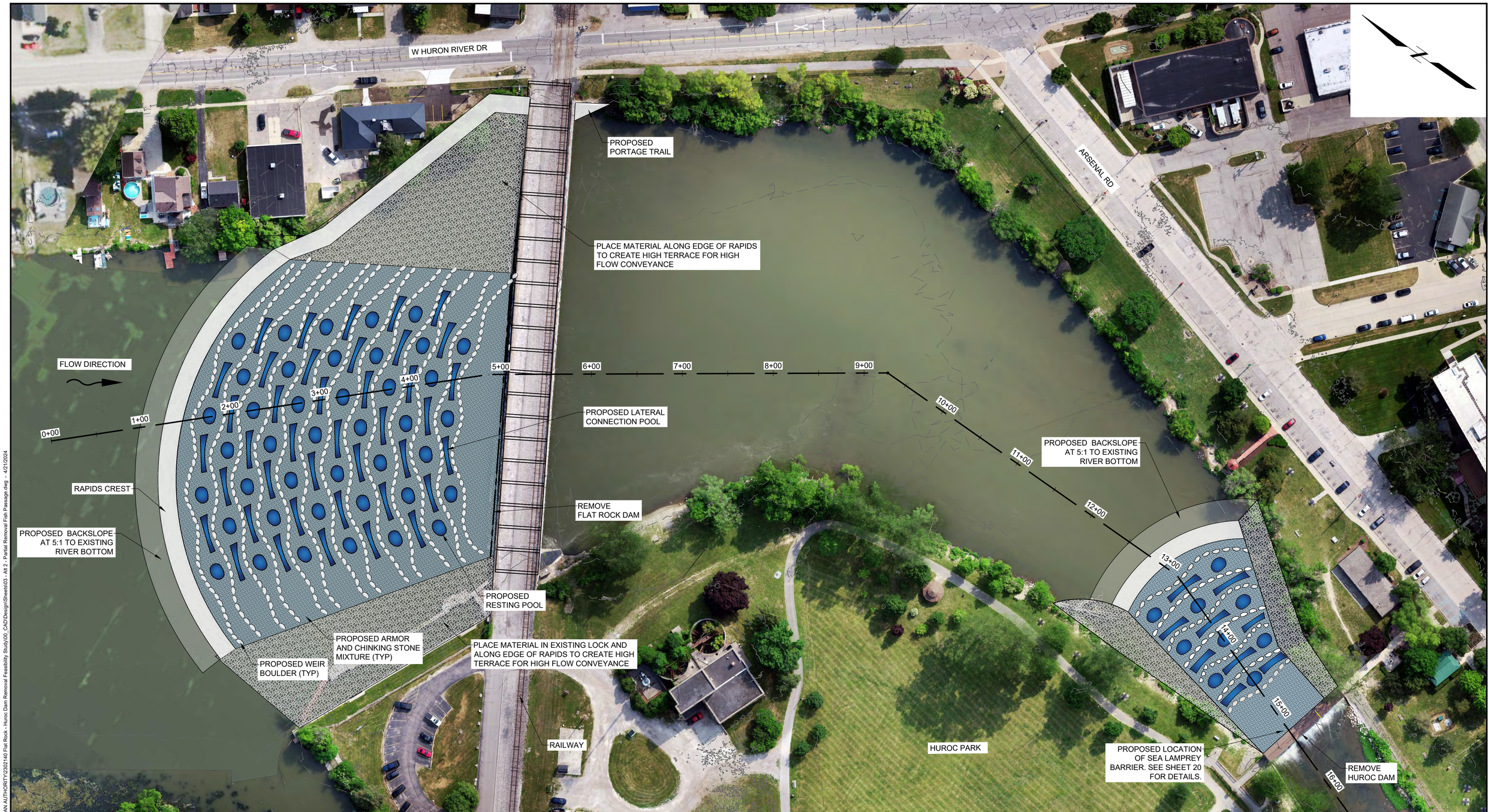

CONCEPTUAL

0 50 100
SCALE, FEET

Attention:
0 1"
If this scale bar does not measure 1" then drawing is not original scale.

Designed:	SP
Drawn:	LH
Checked:	SP
Approved:	JM
P.E. No:	6201066931
GEI Project	2302140

GEI Consultants
GEI CONSULTANTS OF MICHIGAN, P.C.
9282 GENERAL DRIVE
SUITE 180
PLYMOUTH, MI 48170
(734)680-1600

HURON-CLINTON METROPOLITAN AUTHORITY
HURON-CLINTON METROPARKS

FLAT ROCK/HUROC DAM DISPOSITION FEASIBILITY STUDY

FLAT ROCK, MI

NO	DATE	ISSUE/REVISION	APP
0	4/19/2024	CONCEPTUAL	

SHEET NAME
ALTERNATIVE 2 PARTIAL REMOVAL PLAN VIEW

SHEET NO.
6

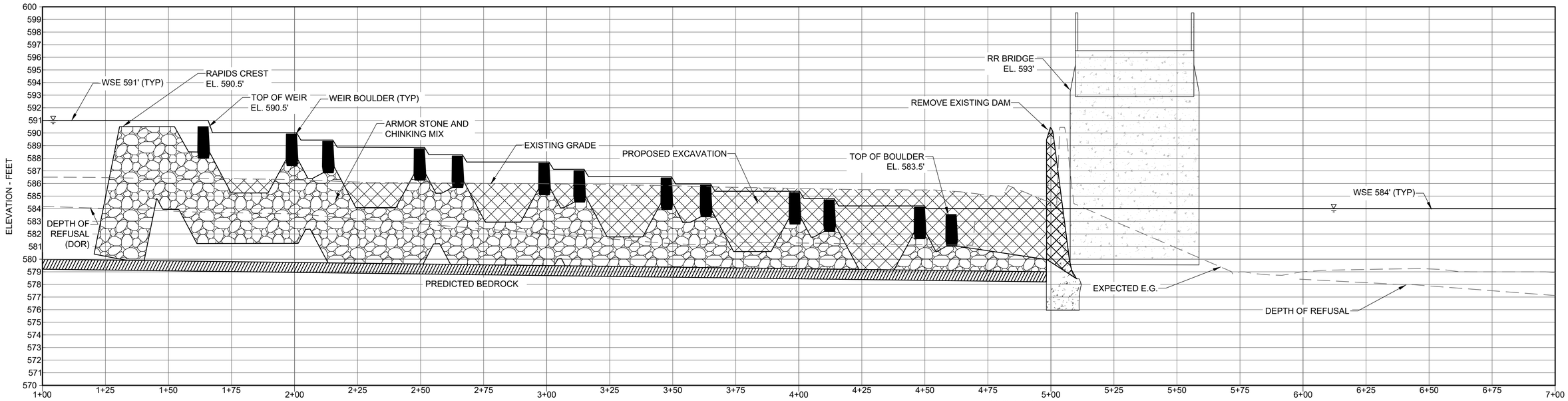

PROFILE VIEW

FLAT ROCK DAM

HORIZONTAL SCALE, FEET
0 20 40
0 4 8
VERTICAL SCALE, FEET
NOTE: 5x VERTICAL EXAGGERATION

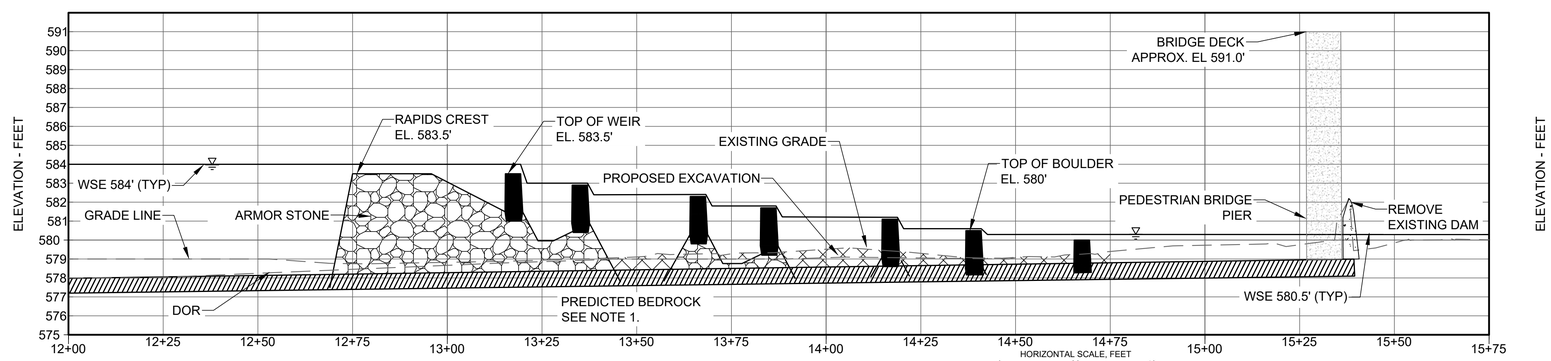

PROFILE VIEW

HUROC DAM

HORIZONTAL SCALE, FEET
0 20 40
0 4 8
VERTICAL SCALE, FEET
NOTE: 5x VERTICAL EXAGGERATION

NOTE 1. PREDICTED BEDROCK DEPTH IS BASED ON HISTORIC DATA AND LIMITED DEPTH OF REFUSAL COLLECTION. IF THIS ALTERNATIVE IS SELECTED, FURTHER INVESTIGATION OF THE BEDROCK IS RECOMMENDED.

CONCEPTUAL

Attention:
0 1"
If this scale bar does not measure 1" then drawing is not original scale.

DRAFT

Designed:	SP
Drawn:	LH
Checked:	SP
Approved:	JM
P.E. No:	6201066931
GEI Project	2302140

GEI Consultants
GEI CONSULTANTS OF MICHIGAN, P.C.
9282 GENERAL DRIVE
SUITE 180
PLYMOUTH, MI 48170
(734)680-1600

HURON-CLINTON METROPOLITAN AUTHORITY

HURON-CLINTON METROPARKS

FLAT ROCK/HUROC DAM DISPOSITION FEASIBILITY STUDY

FLAT ROCK, MI

NO	DATE	ISSUE/REVISION	APP
0	4/19/2024	CONCEPTUAL	

SHEET NAME: **ALTERNATIVE 2 PARTIAL REMOVAL PROFILE VIEW**

SHEET NO.: 7

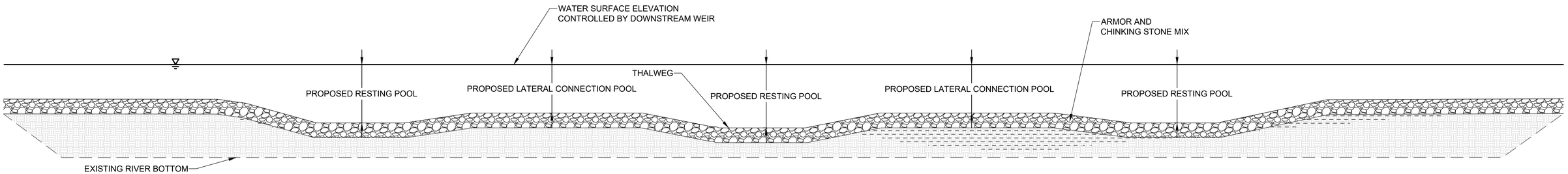

TYPICAL CROSS SECTION

POOLS IN BETWEEN ROCK WEIRS 1" = 10'

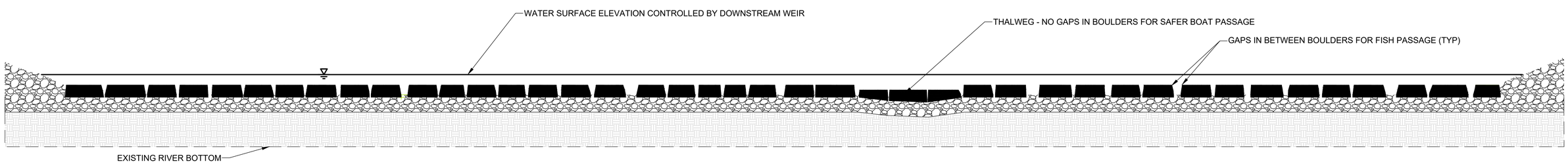

TYPICAL CROSS SECTION

ALONG ROCK WEIRS 1" = 10'

CONCEPTUAL

Attention:
0 1"
If this scale bar does not measure 1" then drawing is not original scale.

DRAFT

Designed:	SP
Drawn:	LH
Checked:	SP
Approved:	JM
P.E. No:	6201066931
GEI Project	2302140

GEI Consultants
GEI CONSULTANTS OF MICHIGAN, P.C.
9282 GENERAL DRIVE
SUITE 180
PLYMOUTH, MI 48170
(734)680-1600

HURON-CLINTON METROPOLITAN AUTHORITY

HURON-CLINTON METROPARKS

FLAT ROCK/HUROC DAM DISPOSITION FEASIBILITY STUDY

FLAT ROCK, MI

NO	DATE	ISSUE/REVISION	APP
0	4/19/2024	CONCEPTUAL	

SHEET NAME

ALTERATIVE 2 PARTIAL REMOVAL TYPICAL CROSS SECTION

SHEET NO.

8

BOULDER SIZING

BOULDER SIZING

BOULDER AXIS	THALWEG AND LOW TERRACE
A (LENGTH)	60"≥ A ≥48"
B (WIDTH)	≥42"
C (HEIGHT)	≥36"

1 - DETAIL
BOULDER SIZING CHART NOT TO SCALE

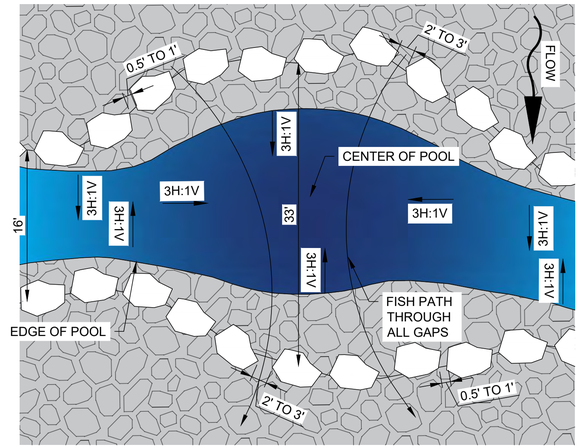

NOTES:
1. EACH WEIR IS TO HAVE 2-3 GAPS BETWEEN ADJACENT BOULDERS THAT MEASURE BETWEEN 2' AND 3'. ALL REMAINING BOULDER GAPS ARE TO MEASURE BETWEEN 0.5' AND 1'.

2 - DETAIL
POOL AND WEIR GAP CONFIGURATION NOT TO SCALE

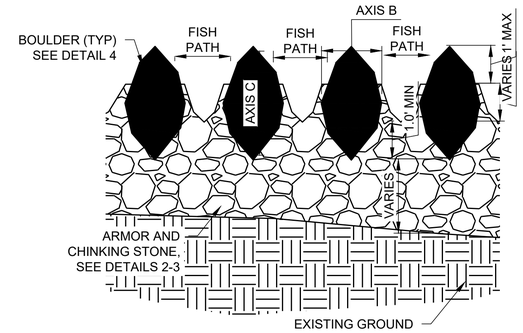

FISH PATH WIDTH VARIES FROM 0.5-1' TO 2-3' DEPENDING ON LOCATION. SEE DETAIL 7.

4 - DETAIL
BOULDER SIZING AND PLACEMENT IN CROSS SECTIONS NOT TO SCALE

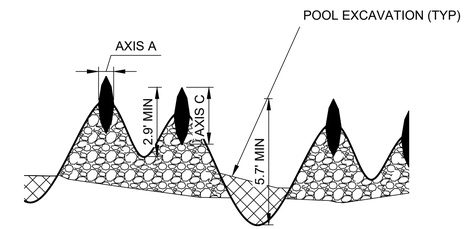

5 - DETAIL
BOULDER SIZING IN PROFILE NOT TO SCALE

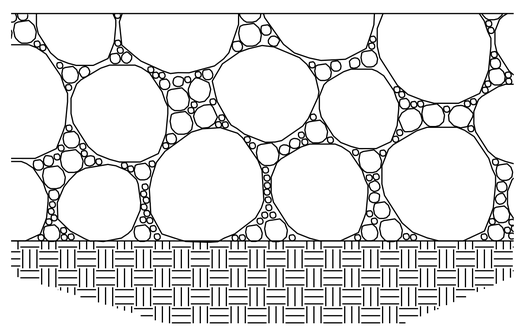

3 - DETAIL
LAYERING OF ARMOR AND CHINKING STONE NOT TO SCALE

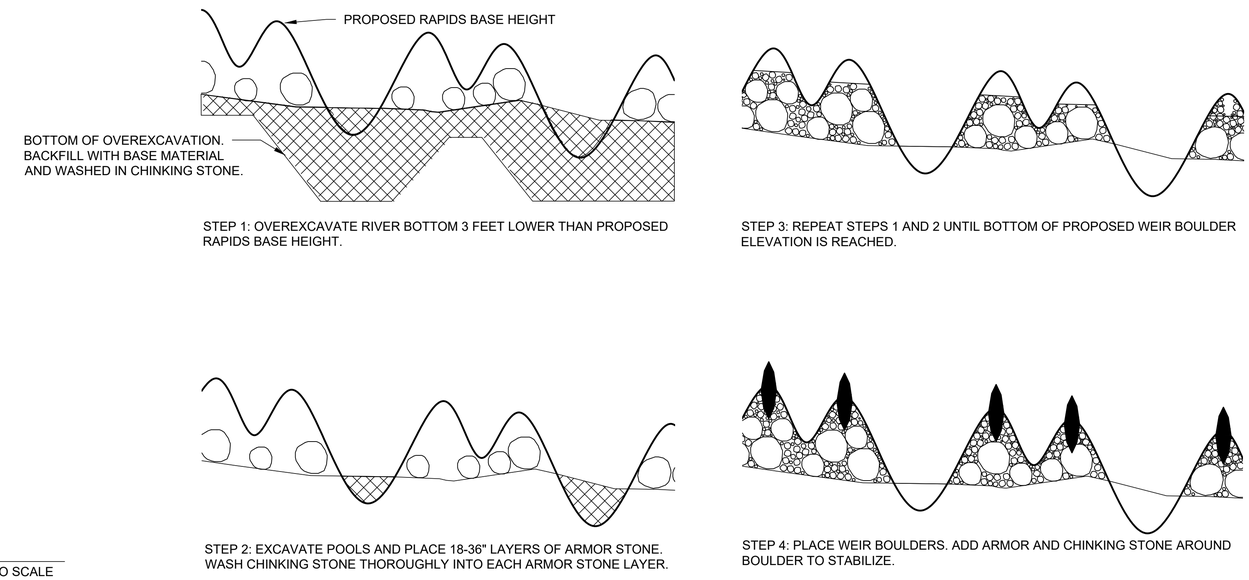

6 - DETAIL
STEPS FOR LAYERING OF ARMOR, CHINKING STONE AND WEIR BOULDER PLACEMENT NOT TO SCALE

CONCEPTUAL

Attention:
0 1"
If this scale bar does not measure 1" then drawing is not original scale.

DRAFT

Designed:	SP
Drawn:	LH
Checked:	SP
Approved:	JM
P.E. No:	6201066931
GEI Project	2302140

GEI Consultants
GEI CONSULTANTS OF MICHIGAN, P.C.
9282 GENERAL DRIVE
SUITE 180
PLYMOUTH, MI 48170
(734)680-1600

HURON-CLINTON METROPOLITAN AUTHORITY
HURON-CLINTON METROPARKS

FLAT ROCK/HUROC DAM DISPOSITION FEASIBILITY STUDY

FLAT ROCK, MI

NO	DATE	ISSUE/REVISION	APP
0	4/19/2024	CONCEPTUAL	

SHEET NAME
ALTERNATIVE 2 PARTIAL REMOVAL DETAILS

SHEET NO.
9

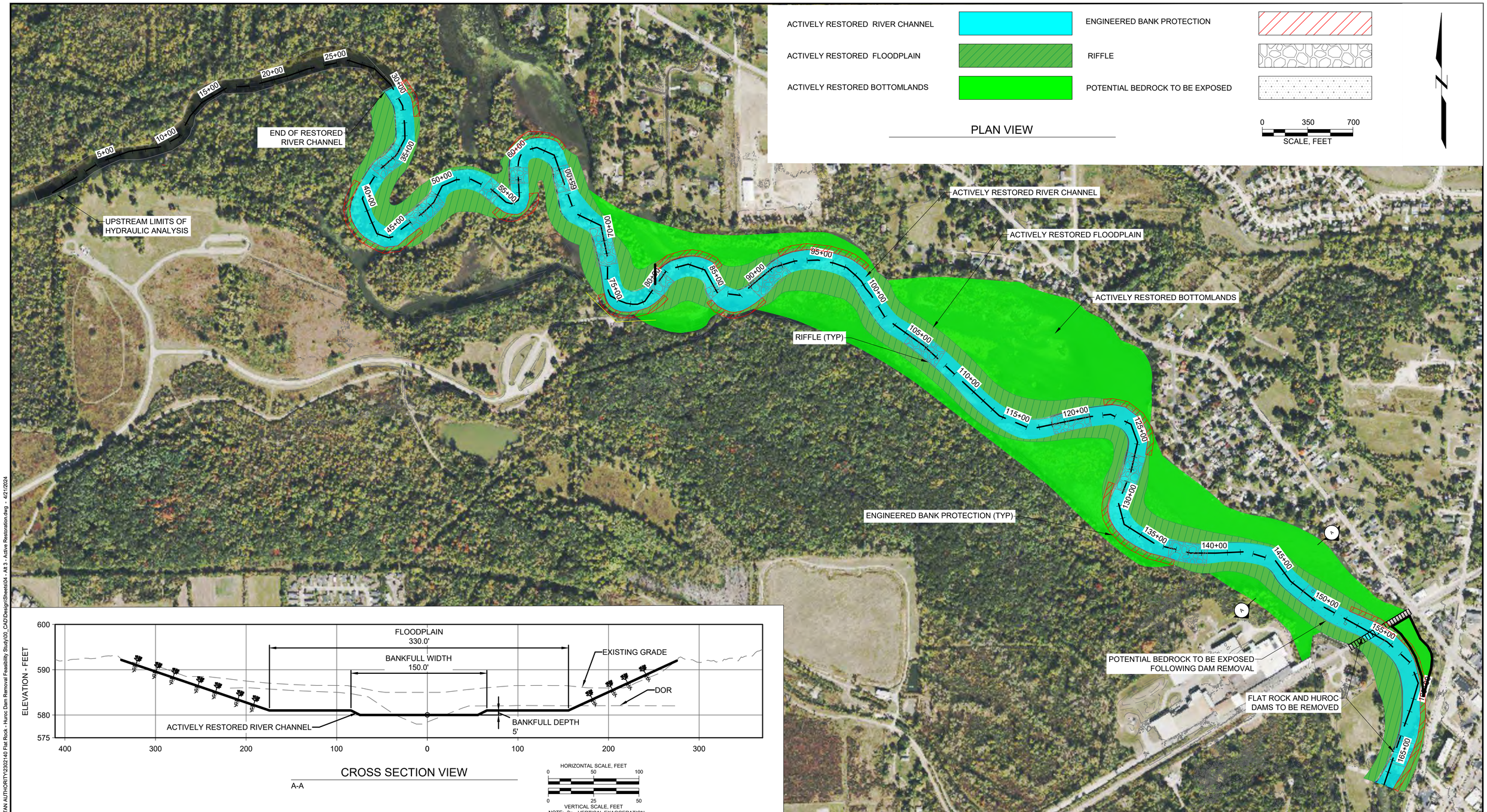

CONCEPTUAL

Attention: 0 1" If this scale bar does not measure 1" then drawing is not original scale.	*DRAFT*	*Designed:* JM *Drawn:* MG *Checked:* SP *Approved:* JM *P.E. No:* 6201066931 *GEI Project* 2302140	GEI Consultants *GEI CONSULTANTS OF MICHIGAN, P.C.* *9282 GENERAL DRIVE* *SUITE 180* *PLYMOUTH, MI 48170* *(734)680-1600*	HURON-CLINTON METROPOLITAN AUTHORITY HURON-CLINTON METROPARKS	**FLAT ROCK/HUROC DAM DISPOSITION FEASIBILITY STUDY** FLAT ROCK, MI	NO	DATE	ISSUE/REVISION	APP	SHEET NAME **ALTERNATIVE 3 DAM REMOVAL WITH FULL RESTORATION PLAN VIEW**	SHEET NO. 10
					0	4/19/2024	CONCEPTUAL			

HEJNAL, LAURA B:\Working\HURON CLINTON METROPOLITAN AUTHORITY\2302140 Flat Rock - Huroc Dam Removal Feasibility Study\00_CAD\Design\Sheets\04 - Alt 3 - Active Restoration.dwg - 4/21/2024

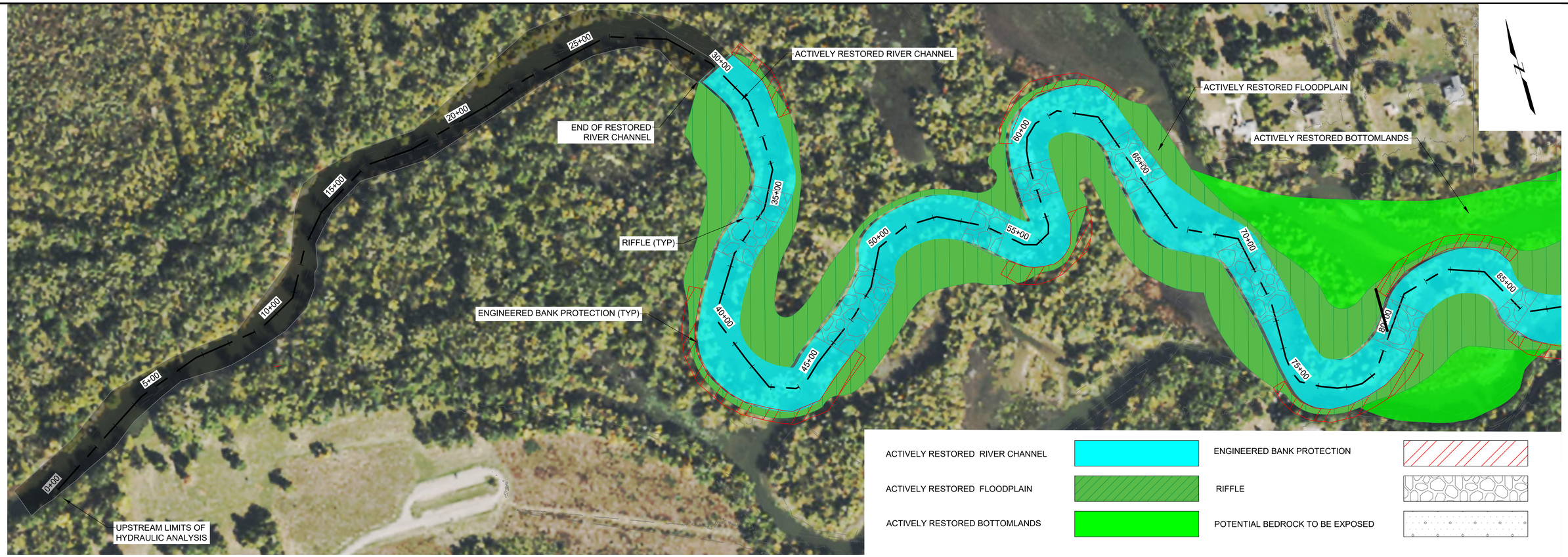

PLAN VIEW

STATION 00+00 TO 85+00

0 175 350
SCALE, FEET

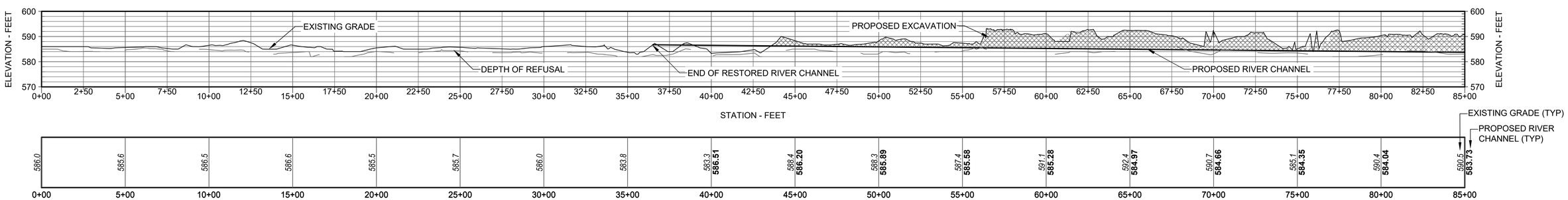

PROFILE VIEW

STATION 00+00 TO 85+00

HORIZONTAL SCALE, FEET
0 300 600
0 20 40
VERTICAL SCALE, FEET
NOTE:15xVERTICAL EXAGGERATION

CONCEPTUAL

Attention:
0 1"
If this scale bar does not measure 1" then drawing is not original scale.

DRAFT

Designed:	JM
Drawn:	MG
Checked:	SP
Approved:	JM
P.E. No:	6201066931
GEI Project	2302140

GEI Consultants
GEI CONSULTANTS OF MICHIGAN, P.C.
9282 GENERAL DRIVE
SUITE 180
PLYMOUTH, MI 48170
(734)680-1600

HURON-CLINTON METROPOLITAN AUTHORITY
HURON-CLINTON METROPARKS

FLAT ROCK/HUROC DAM DISPOSITION FEASIBILITY STUDY

FLAT ROCK, MI

NO	DATE	ISSUE/REVISION	APP
0	4/19/2024	CONCEPTUAL	

SHEET NAME
ALTERNATIVE 3 DAM REMOVAL WITH FULL RESTORATION PLAN AND PROFILE 1 OF 2

SHEET NO.
11

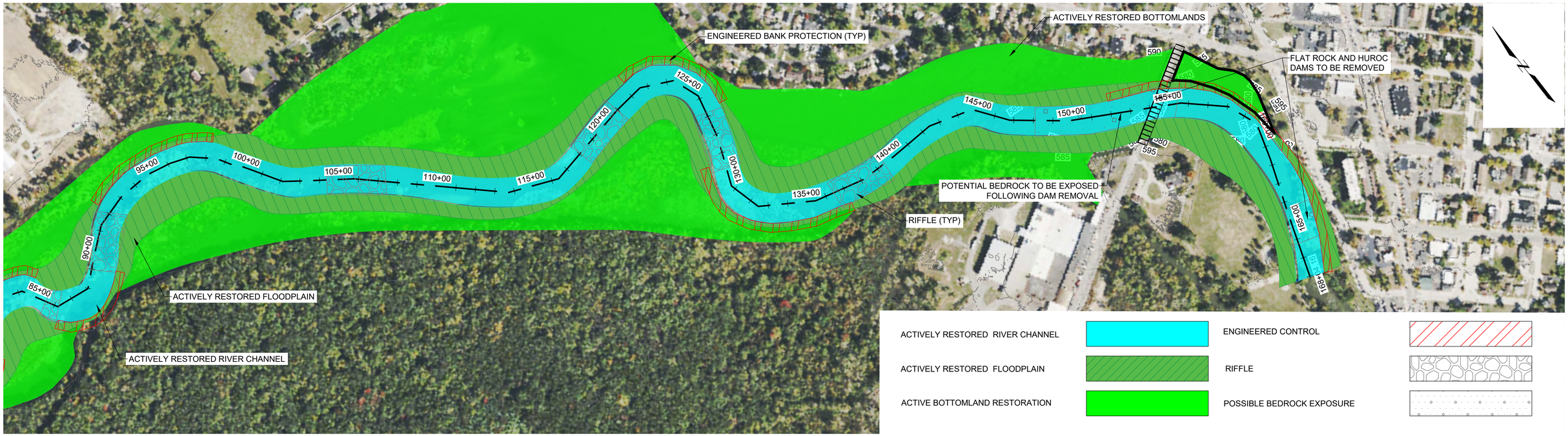

PLAN VIEW

STATION 85+00 TO 168+00

0 250 500
SCALE, FEET

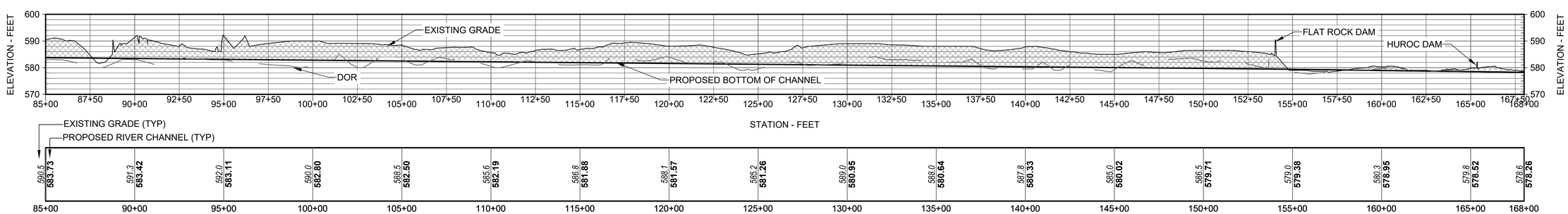

PROFILE VIEW

STATION 85+00 TO 168+00

HORIZONTAL SCALE, FEET
0 300 600
0 20 40
VERTICAL SCALE, FEET
NOTE:15xVERTICAL EXAGGERATION

CONCEPTUAL

Attention:
0 1"
If this scale bar does not measure 1" then drawing is not original scale.

DRAFT

Designed:	JM
Drawn:	MG
Checked:	SP
Approved:	JM
P.E. No:	6201066931
GEI Project	2302140

GEI Consultants
GEI CONSULTANTS OF MICHIGAN, P.C.
9282 GENERAL DRIVE
SUITE 180
PLYMOUTH, MI 48170
(734)680-1600

HURON-CLINTON METROPOLITAN AUTHORITY
HURON-CLINTON METROPARKS

FLAT ROCK/HUROC DAM DISPOSITION FEASIBILITY STUDY

FLAT ROCK, MI

NO	DATE	ISSUE/REVISION	APP
0	4/19/2024	CONCEPTUAL	

SHEET NAME
ALTERNATIVE 3 DAM REMOVAL WITH FULL RESTORATION PLAN AND PROFILE 2 OF 2

SHEET NO.
12

HE.NAL, LAURA B:\Working\HURON CLINTON METROPOLITAN AUTHORITY\2302140 Flat Rock - Huroc Dam Removal Feasibility Study\00_CAD\Design\Sheets\04 - Alt 3 - Active Restoration.dwg - 4/21/2024

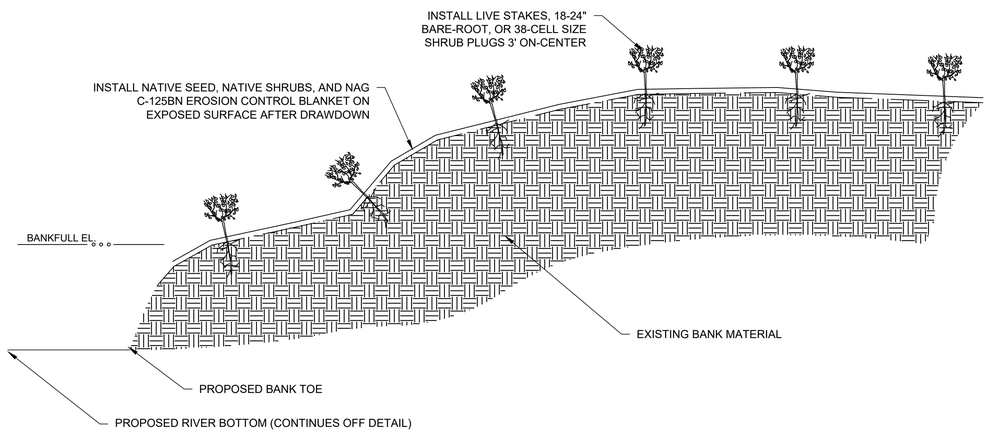

1 TYPICAL DETAIL
NON-ENGINEERED BANK PROTECTION NOT TO SCALE

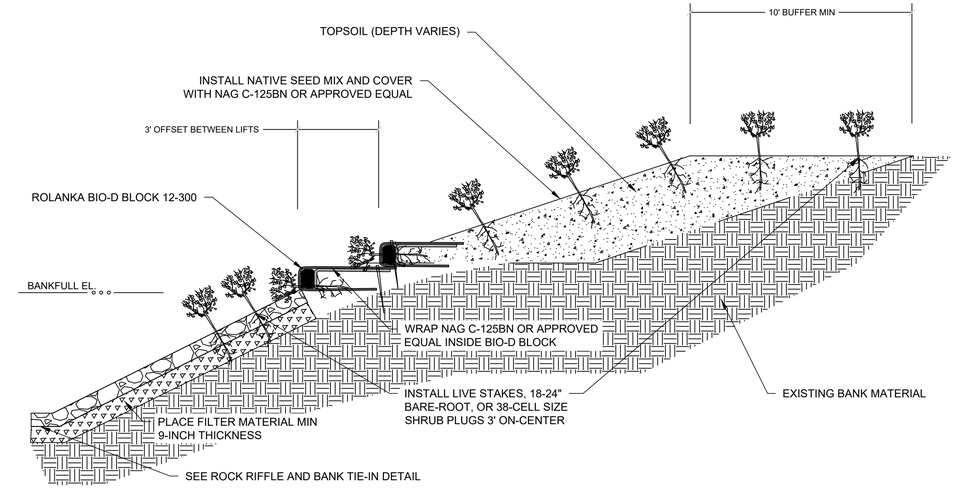

2 TYPICAL DETAIL
ENGINEERED BANK PROTECTION - OPTION 1 NOT TO SCALE

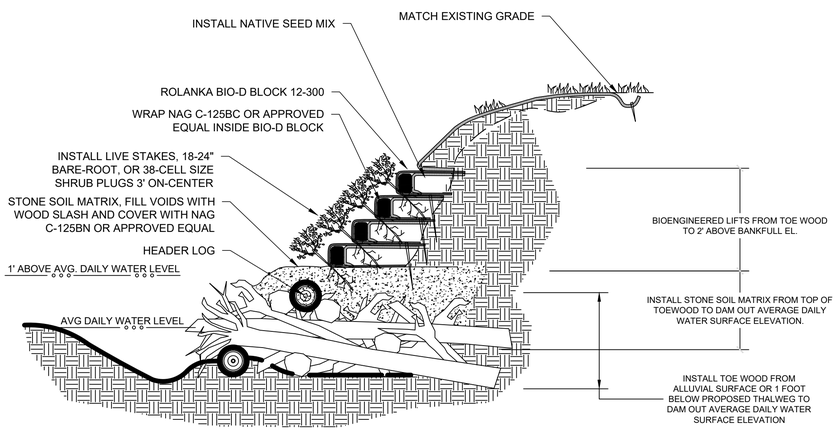

3 TYPICAL DETAIL
ENGINEERED BANK PROTECTION - OPTION 2 NOT TO SCALE

TOEWOOD NOTES:

1. STONE SOIL MATRIX SHALL CONSIST OF EXCAVATED MATERIAL FROM SITE. MAXIMIZE STONE CONTENT TO THE GREATEST EXTENT POSSIBLE. FILL VOIDS IN STONE SOIL MATRIX WITH WOOD SLASH FROM CLEARING AND GRUBBING OPERATIONS.
2. TOP OF SUBMERGED LARGE WOODY DEBRIS SHALL BE BELOW THE AVG. DAILY WATER LEVEL.
3. SUBMERGED LARGE WOODY DEBRIS SHALL BE SOUND AND CONTAIN MATERIAL WITH A DIAMETER GREATER THAN OR EQUAL TO 12" DIAMETER
4. ROOTWADS TO REMAIN ATTACHED TO LARGE WOODY DEBRIS FOR PLACEMENT.
5. STONE (MIN DIA. 12") SHALL BE INCORPORATED INTO 10%-15% OF SUBMERGED LARGE WOODY DEBRIS LAYER.

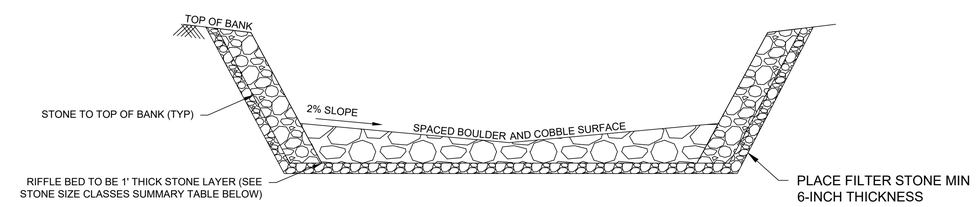

4 TYPICAL DETAIL
RIFFLE DETAIL NOT TO SCALE

CONCEPTUAL

Attention:
0 1"
If this scale bar does not measure 1" then drawing is not original scale.

DRAFT

Designed:	SP
Drawn:	LH
Checked:	SP
Approved:	JM
P.E. No:	6201066931
GEI Project	2302140

GEI Consultants
GEI CONSULTANTS OF MICHIGAN, P.C.
9282 GENERAL DRIVE
SUITE 180
PLYMOUTH, MI 48170
(734)680-1600

HURON-CLINTON METROPOLITAN AUTHORITY
HURON-CLINTON METROPARKS

FLAT ROCK/HUROC DAM DISPOSITION FEASIBILITY STUDY

FLAT ROCK, MI

NO	DATE	ISSUE/REVISION	APP
0	4/19/2024	CONCEPTUAL	

SHEET NAME
ALTERNATIVE 3 DAM REMOVAL WITH FULL RESTORATION DETAIL SHEET

SHEET NO.
13

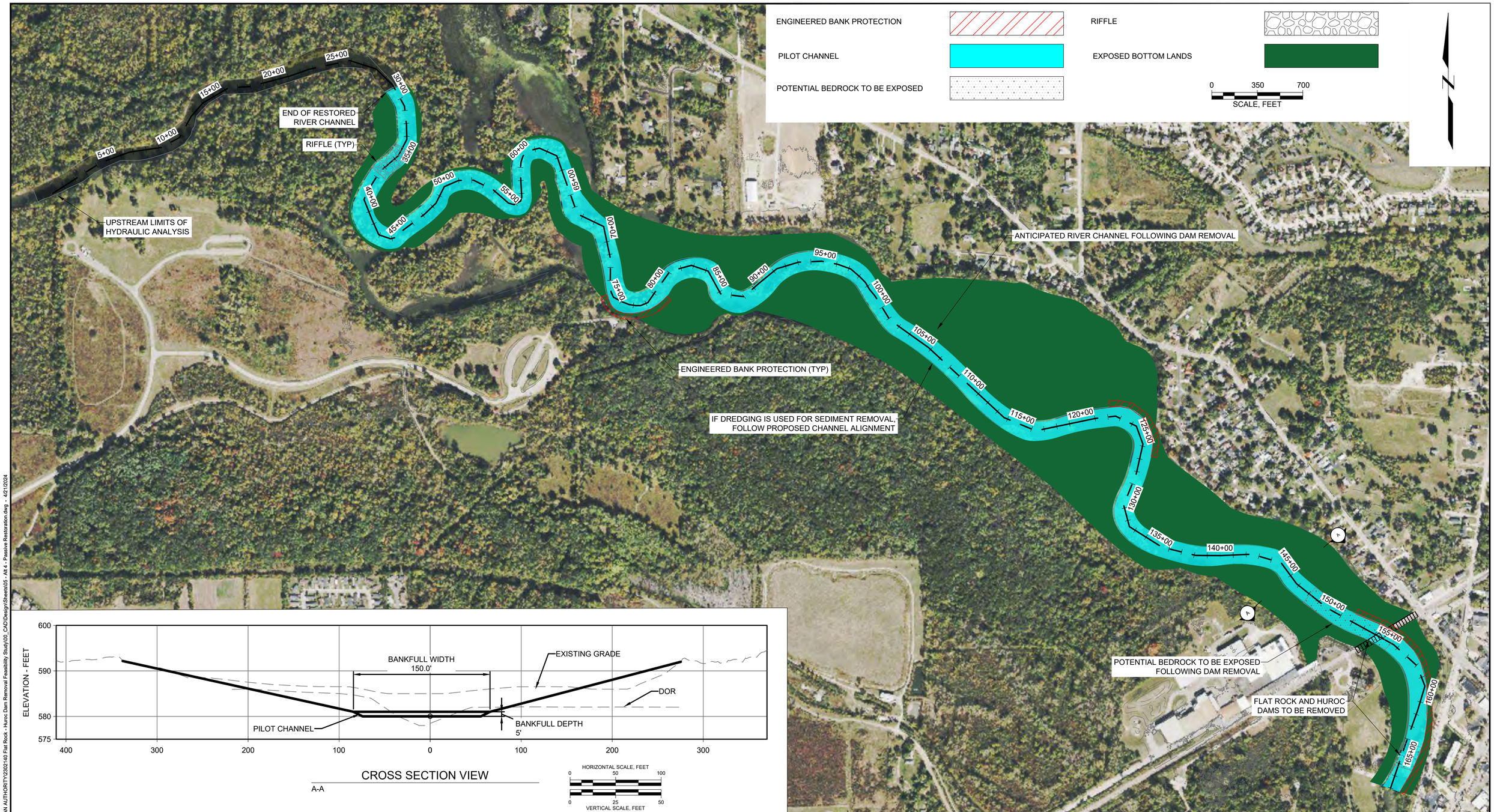

CROSS SECTION VIEW

A-A

HORIZONTAL SCALE, FEET
0 50 100
0 25 50
VERTICAL SCALE, FEET
NOTE: 2x VERTICAL EXAGGERATION

CONCEPTUAL

Attention:
0 1"
If this scale bar does not measure 1" then drawing is not original scale.

DRAFT

Designed:	JM
Drawn:	MG
Checked:	SP
Approved:	JM
P.E. No:	6201066931
GEI Project	2302140

GEI Consultants
GEI CONSULTANTS OF MICHIGAN, P.C.
9282 GENERAL DRIVE
SUITE 180
PLYMOUTH, MI 48170
(734)680-1600

HURON-CLINTON METROPOLITAN AUTHORITY

HURON-CLINTON METROPARKS

FLAT ROCK/HUROC DAM DISPOSITION FEASIBILITY STUDY

FLAT ROCK, MI

NO	DATE	ISSUE/REVISION	APP
0	4/19/2024	CONCEPTUAL	

SHEET NAME

ALTERNATIVE 4 DAM REMOVAL WITH PASSIVE RESTORATION PLAN VIEW

SHEET NO.

14

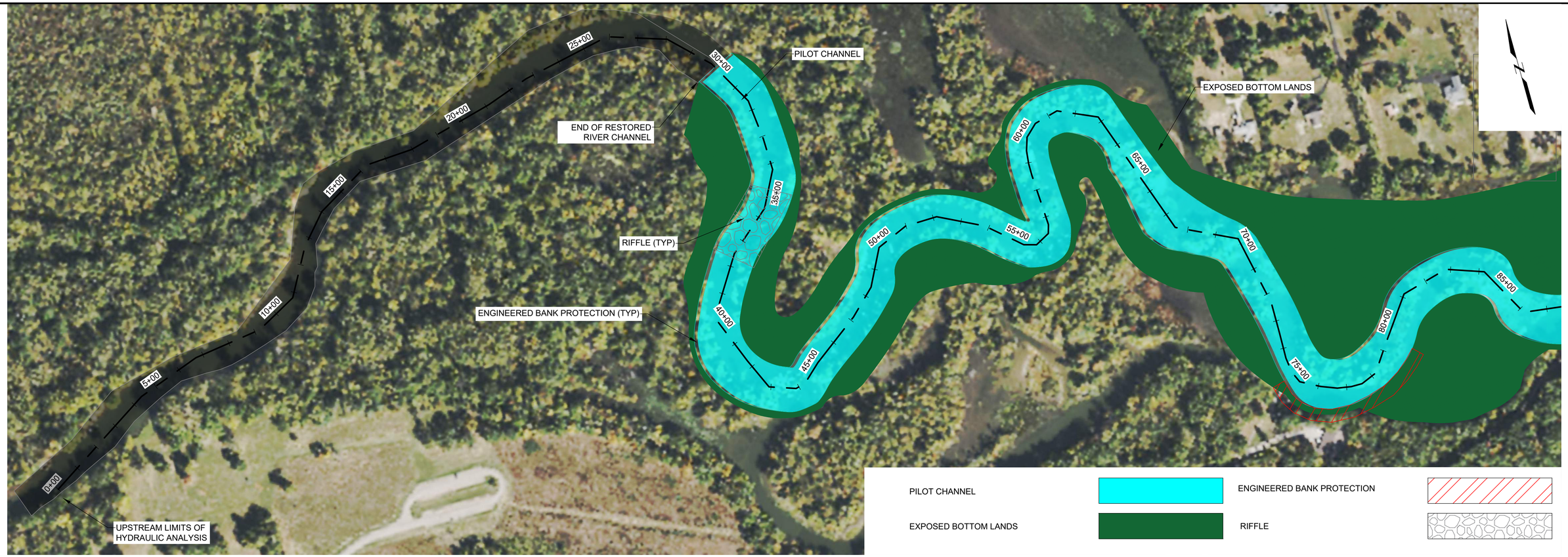

PLAN VIEW

STATION 00+00 TO 85+00

0 175 350
SCALE, FEET

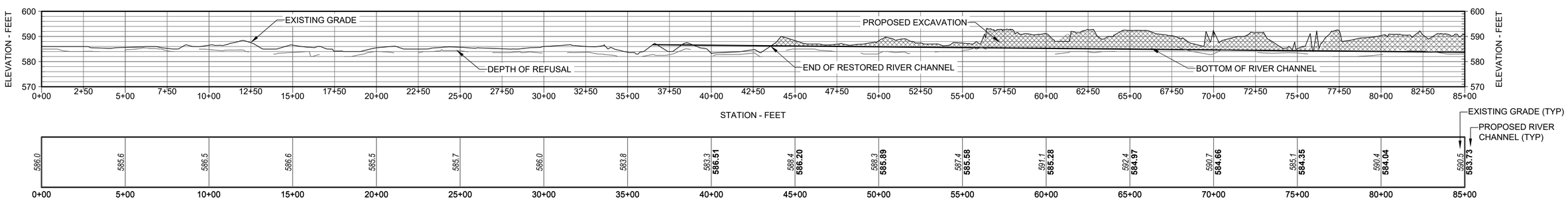

PROFILE VIEW

STATION 00+00 TO 85+00

HORIZONTAL SCALE, FEET
0 300 600
0 20 40
VERTICAL SCALE, FEET
NOTE:15xVERTICAL EXAGGERATION

CONCEPTUAL

Attention:
0 1"
If this scale bar does not measure 1" then drawing is not original scale.

DRAFT

Designed:	JM
Drawn:	MG
Checked:	SP
Approved:	JM
P.E. No:	6201066931
GEI Project	2302140

GEI Consultants
GEI CONSULTANTS OF MICHIGAN, P.C.
9282 GENERAL DRIVE
SUITE 180
PLYMOUTH, MI 48170
(734)680-1600

HURON-CLINTON METROPOLITAN AUTHORITY
HURON-CLINTON METROPARKS

FLAT ROCK/HUROC DAM DISPOSITION FEASIBILITY STUDY

FLAT ROCK, MI

NO	DATE	ISSUE/REVISION	APP
0	4/19/2024	CONCEPTUAL	

SHEET NAME
ALTERNATIVE 4 DAM REMOVAL WITH PASSIVE RESTORATION PLAN AND PROFILE 1 OF 2

SHEET NO.
15

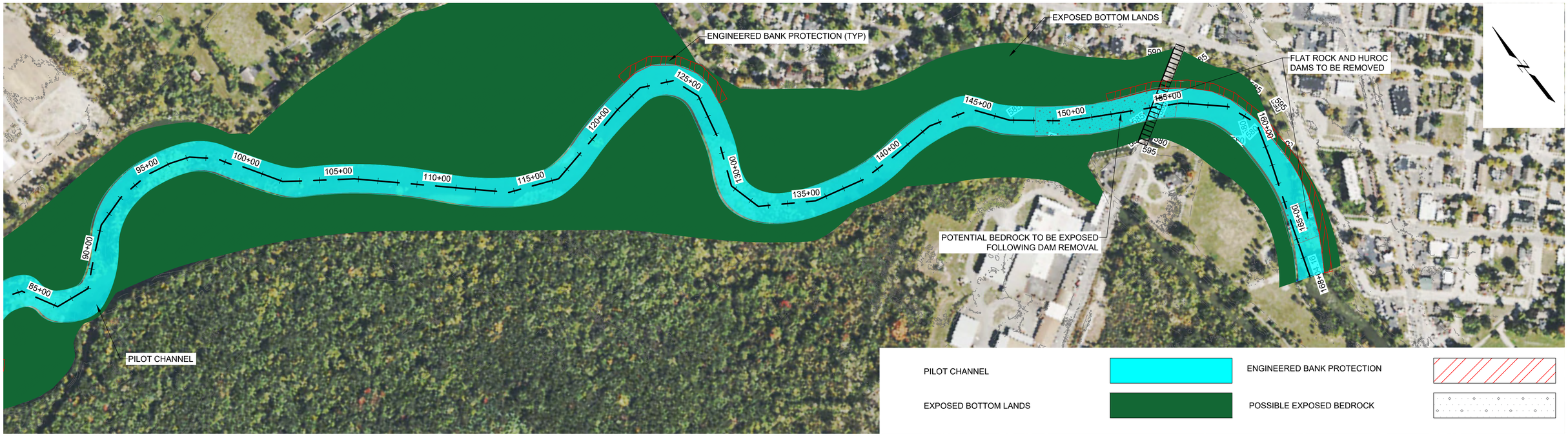

PLAN VIEW

STATION 85+00 TO 168+00

0 250 500
SCALE, FEET

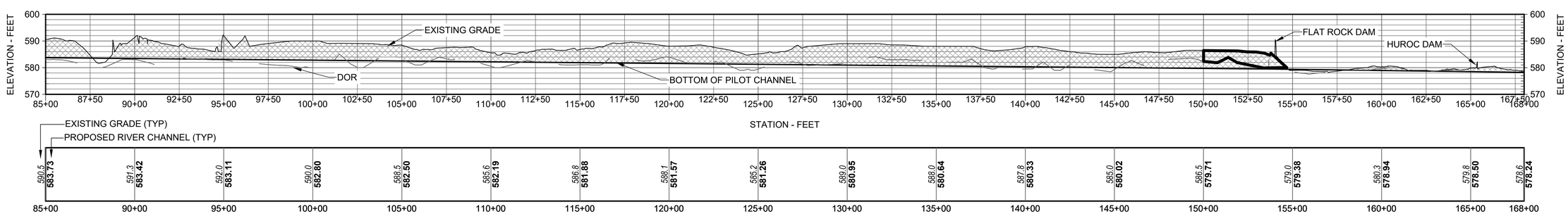

PROFILE VIEW

STATION 85+00 TO 168+00

HORIZONTAL SCALE, FEET
0 300 600
0 20 40
VERTICAL SCALE, FEET
NOTE:15xVERTICAL EXAGGERATION

CONCEPTUAL

Attention:
0 1"
If this scale bar does not measure 1" then drawing is not original scale.

DRAFT

Designed:	JM
Drawn:	MG
Checked:	SP
Approved:	JM
P.E. No:	6201066931
GEI Project	2302140

GEI Consultants
GEI CONSULTANTS OF MICHIGAN, P.C.
9282 GENERAL DRIVE
SUITE 180
PLYMOUTH, MI 48170
(734)680-1600

HURON-CLINTON METROPOLITAN AUTHORITY
HURON-CLINTON METROPARKS

FLAT ROCK/HUROC DAM DISPOSITION FEASIBILITY STUDY

FLAT ROCK, MI

NO	DATE	ISSUE/REVISION	APP
0	4/19/2024	CONCEPTUAL	

SHEET NAME
ALTERNATIVE 4 DAM REMOVAL WITH PASSIVE RESTORATION PLAN AND PROFILE 2 OF 2

SHEET NO.
16

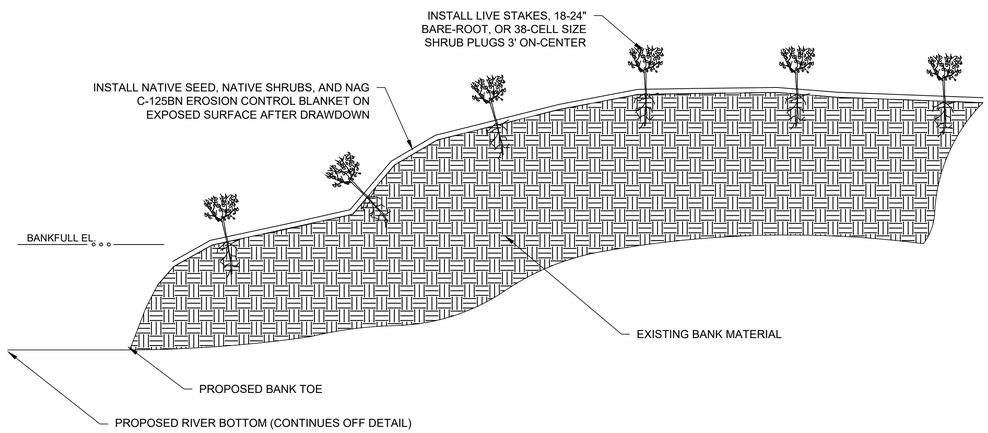

1 TYPICAL DETAIL
NON-ENGINEERED BANK PROTECTION NOT TO SCALE

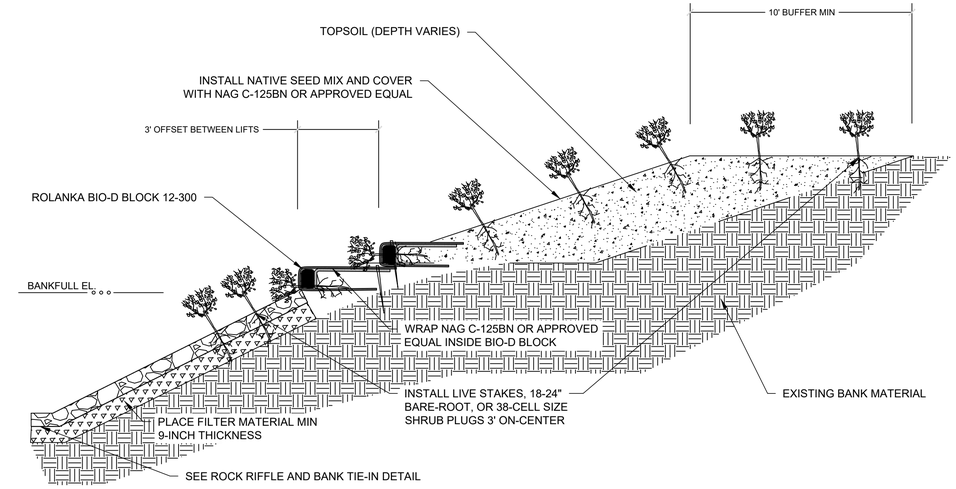

2 TYPICAL DETAIL
ENGINEERED BANK PROTECTION - OPTION 1 NOT TO SCALE

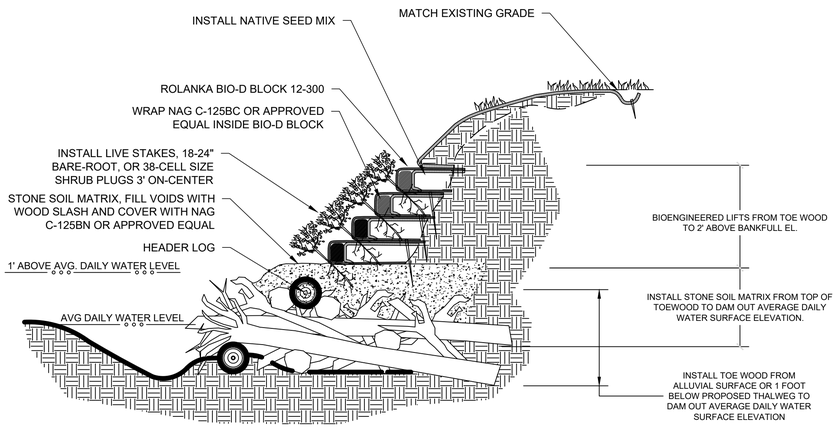

3 TYPICAL DETAIL
ENGINEERED BANK PROTECTION - OPTION 2 NOT TO SCALE

TOEWOOD NOTES:

1. STONE SOIL MATRIX SHALL CONSIST OF EXCAVATED MATERIAL FROM SITE. MAXIMIZE STONE CONTENT TO THE GREATEST EXTENT POSSIBLE. FILL VOIDS IN STONE SOIL MATRIX WITH WOOD SLASH FROM CLEARING AND GRUBBING OPERATIONS.
2. TOP OF SUBMERGED LARGE WOODY DEBRIS SHALL BE BELOW THE AVG. DAILY WATER LEVEL.
3. SUBMERGED LARGE WOODY DEBRIS SHALL BE SOUND AND CONTAIN MATERIAL WITH A DIAMETER GREATER THAN OR EQUAL TO 12" DIAMETER
4. ROOTWADS TO REMAIN ATTACHED TO LARGE WOODY DEBRIS FOR PLACEMENT.
5. STONE (MIN DIA. 12") SHALL BE INCORPORATED INTO 10%-15% OF SUBMERGED LARGE WOODY DEBRIS LAYER.

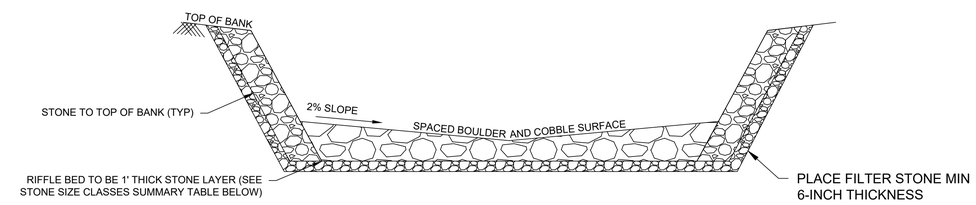

4 TYPICAL DETAIL
RIFFLE DETAIL NOT TO SCALE

CONCEPTUAL

Attention:
0 1"
If this scale bar does not measure 1" then drawing is not original scale.

DRAFT

Designed:	JM
Drawn:	LH
Checked:	SP
Approved:	JM
P.E. No:	6201066931
GEI Project	2302140

GEI Consultants
GEI CONSULTANTS OF MICHIGAN, P.C.
9282 GENERAL DRIVE
SUITE 180
PLYMOUTH, MI 48170
(734)680-1600

HURON-CLINTON METROPOLITAN AUTHORITY
HURON-CLINTON METROPARKS

FLAT ROCK/HUROC DAM DISPOSITION FEASIBILITY STUDY

FLAT ROCK, MI

NO	DATE	ISSUE/REVISION	APP
0	4/19/2024	CONCEPTUAL	

SHEET NAME
ALTERNATIVE 4 DAM REMOVAL WITH PASSIVE RESTORATION DETAIL SHEET

SHEET NO.
17

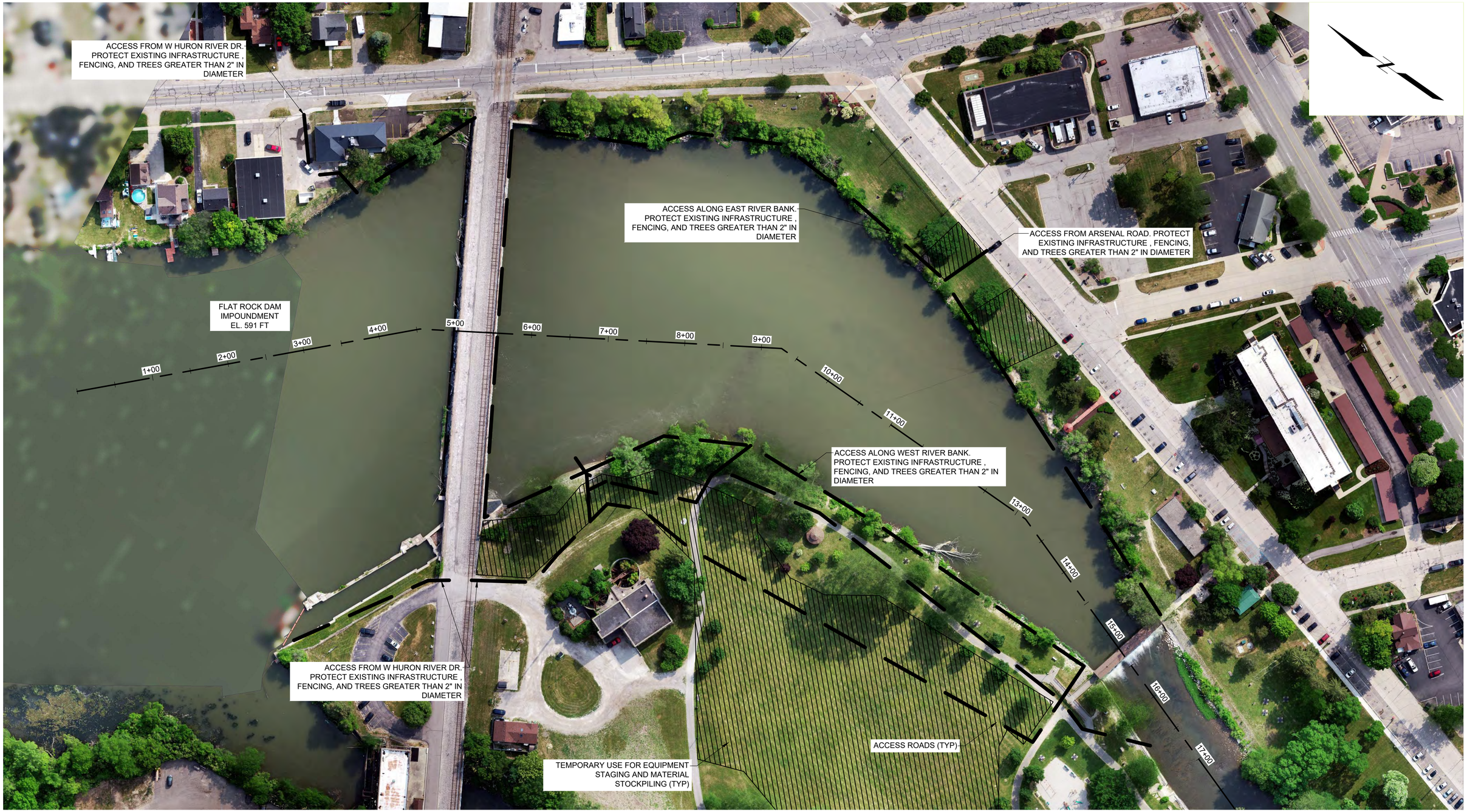

CONCEPTUAL

0 60 120
SCALE, FEET

Attention:
0 1"
If this scale bar does not measure 1" then drawing is not original scale.

DRAFT

Designed:	SP
Drawn:	ZC
Checked:	SP
Approved:	JM
P.E. No:	6201066931
GEI Project	2302140

GEI Consultants
GEI CONSULTANTS OF MICHIGAN, P.C.
9282 GENERAL DRIVE
SUITE 180
PLYMOUTH, MI 48170
(734)680-1600

HURON-CLINTON METROPOLITAN AUTHORITY
HURON-CLINTON METROPARKS

FLAT ROCK/HUROC DAM DISPOSITION FEASIBILITY STUDY

FLAT ROCK, MI

NO	DATE	ISSUE/REVISION	APP
0	4/19/2024	CONCEPTUAL	

SHEET NAME
CONSTRUCTION LAYDOWN AREAS

SHEET NO.
18

CONCEPTUAL

OAKWOODS METROPARK EXTENTS
(SOURCE: HCMA PARK WEBSITE)

0 350 700
SCALE, FEET

Attention:
0 1"
If this scale bar does not measure 1" then drawing is not original scale.

DRAFT

Designed:	JM
Drawn:	LH
Checked:	SP
Approved:	JM
P.E. No:	6201066931
GEI Project	2302140

GEI Consultants
GEI CONSULTANTS OF MICHIGAN, P.C.
9282 GENERAL DRIVE
SUITE 180
PLYMOUTH, MI 48170
(734)680-1600

HURON-CLINTON METROPOLITAN AUTHORITY

HURON-CLINTON METROPARKS

FLAT ROCK/HUROC DAM DISPOSITION FEASIBILITY STUDY

FLAT ROCK, MI

NO	DATE	ISSUE/REVISION	APP
0	4/19/2024	CONCEPTUAL	

SHEET NAME

CONSTRUCTION LAYDOWN AREAS

SHEET NO.

19

PLAN VIEW

0 30 60
SCALE, FEET

CONCEPTUAL

Attention:
0 1"
If this scale bar does not measure 1" then drawing is not original scale.

DRAFT

Designed:	MC
Drawn:	SP
Checked:	SP
Approved:	JM
P.E. No:	6201066931
GEI Project	2302140

GEI Consultants
GEI CONSULTANTS OF MICHIGAN, P.C.
9282 GENERAL DRIVE
SUITE 180
PLYMOUTH, MI 48170
(734)680-1600

HURON-CLINTON METROPOLITAN AUTHORITY
HURON-CLINTON METROPARKS

FLAT ROCK/HUROC DAM DISPOSITION FEASIBILITY STUDY

FLAT ROCK, MI

NO	DATE	ISSUE/REVISION	APP
0	4/19/2024	CONCEPTUAL	

SHEET NAME
SEA LAMPREY BARRIER AT HUROC ALTERNATIVE A PLAN VIEW

SHEET NO.
20

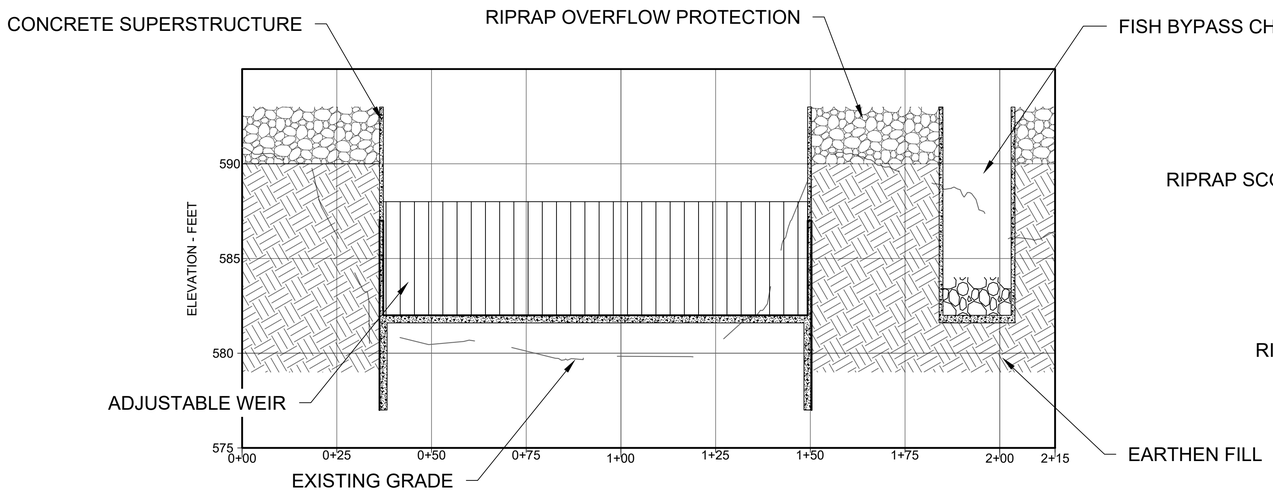

SECTION VIEW

ALTERNATIVE A

HORIZONTAL SCALE, FEET
0 20 40
0 4 8
VERTICAL SCALE, FEET
NOTE: 5x VERTICAL EXAGGERATION

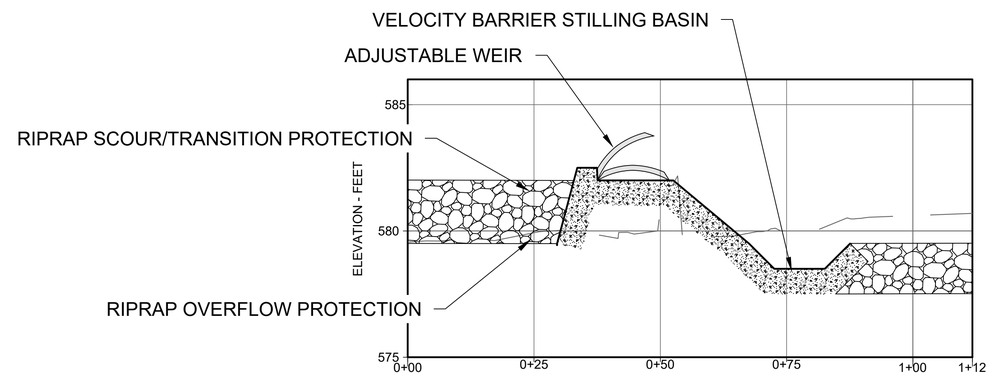

PROFILE VIEW

ALTERNATIVE A

HORIZONTAL SCALE, FEET
0 15 30
0 3 6
VERTICAL SCALE, FEET
NOTE: 5x VERTICAL EXAGGERATION

CONCEPTUAL

Attention:
0 1"
If this scale bar does not measure 1" then drawing is not original scale.

DRAFT

Designed:	MS
Drawn:	MS
Checked:	SP
Approved:	JM
P.E. No:	6201066931
GEI Project	2302140

GEI Consultants
GEI CONSULTANTS OF MICHIGAN, P.C.
9282 GENERAL DRIVE
SUITE 180
PLYMOUTH, MI 48170
(734)680-1600

HURON-CLINTON METROPOLITAN AUTHORITY

HURON-CLINTON METROPARKS

FLAT ROCK/HUROC DAM DISPOSITION FEASIBILITY STUDY

FLAT ROCK, MI

NO	DATE	ISSUE/REVISION	APP
0	4/19/2024	CONCEPTUAL	

SHEET NAME

SEA LAMPREY BARRIER AT HUROC ALTERNATIVE A SECTION AND PROFILE VIEW

SHEET NO.

21

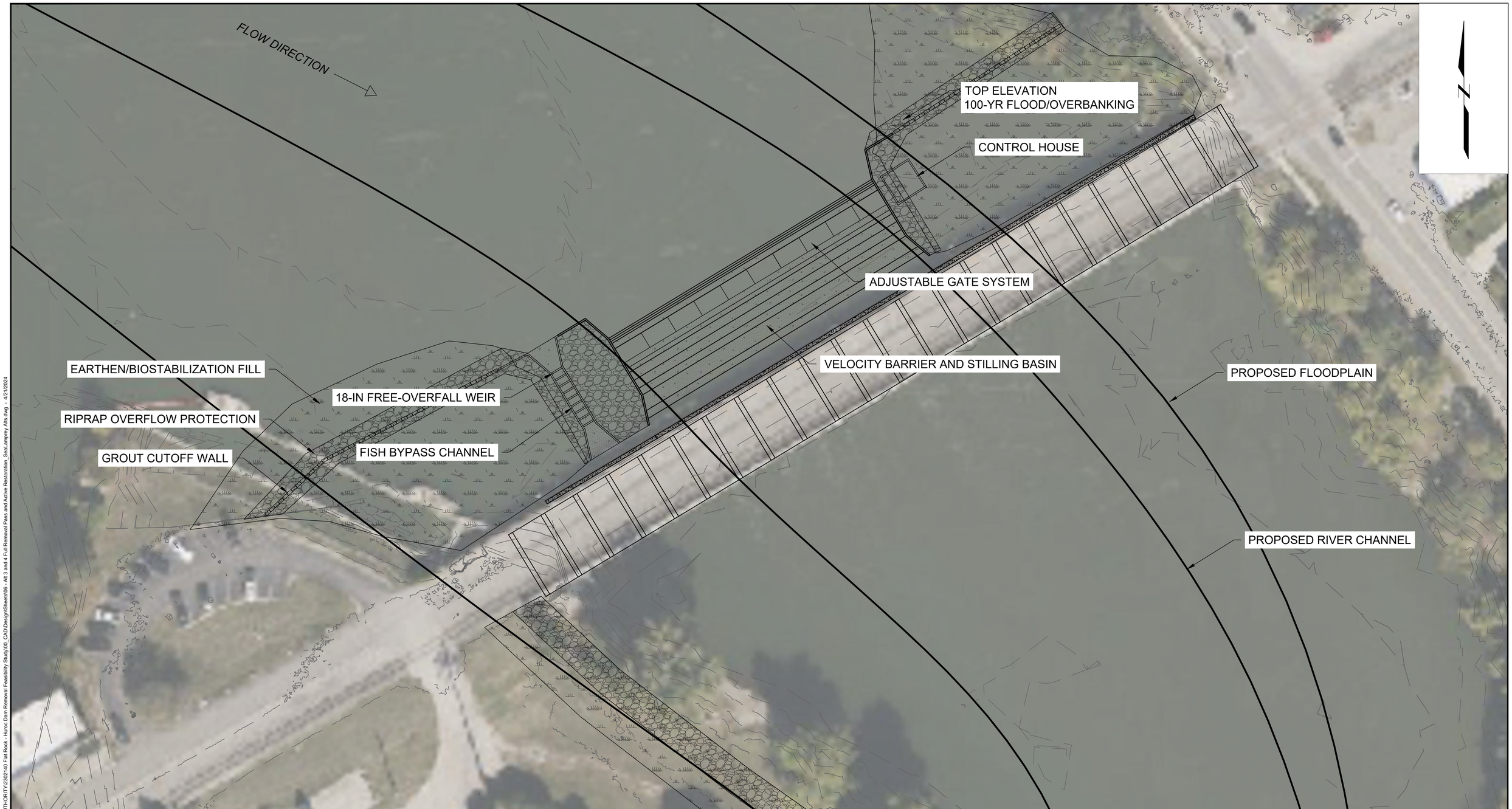

PLAN VIEW

0 30 60
SCALE, FEET

CONCEPTUAL

Attention:
0 1"
If this scale bar does not measure 1" then drawing is not original scale.

DRAFT

Designed:	MS
Drawn:	MS
Checked:	SP
Approved:	JM
P.E. No:	6201066931
GEI Project	2302140

GEI Consultants
GEI CONSULTANTS OF MICHIGAN, P.C.
9282 GENERAL DRIVE
SUITE 180
PLYMOUTH, MI 48170
(734)680-1600

HURON-CLINTON METROPOLITAN AUTHORITY

HURON-CLINTON METROPARKS

FLAT ROCK/HUROC DAM DISPOSITION FEASIBILITY STUDY

FLAT ROCK, MI

NO	DATE	ISSUE/REVISION	APP
0	4/19/2024	CONCEPTUAL	

SHEET NAME

SEA LAMPREY BARRIER AT FLAT ROCK ALTERATIVE B PLAN VIEW

SHEET NO.

22

HEINAL, LAURA B:\Working\HURON CLINTON METROPOLITAN AUTHORITY\2302140 Flat Rock - Huroc Dam Removal Feasibility Study\00_CAD\Design\Sheets\05 - Alt 3 and 4 Full Removal Pass and Active Restoration_SeaLamprey Alts.dwg - 4/21/2024

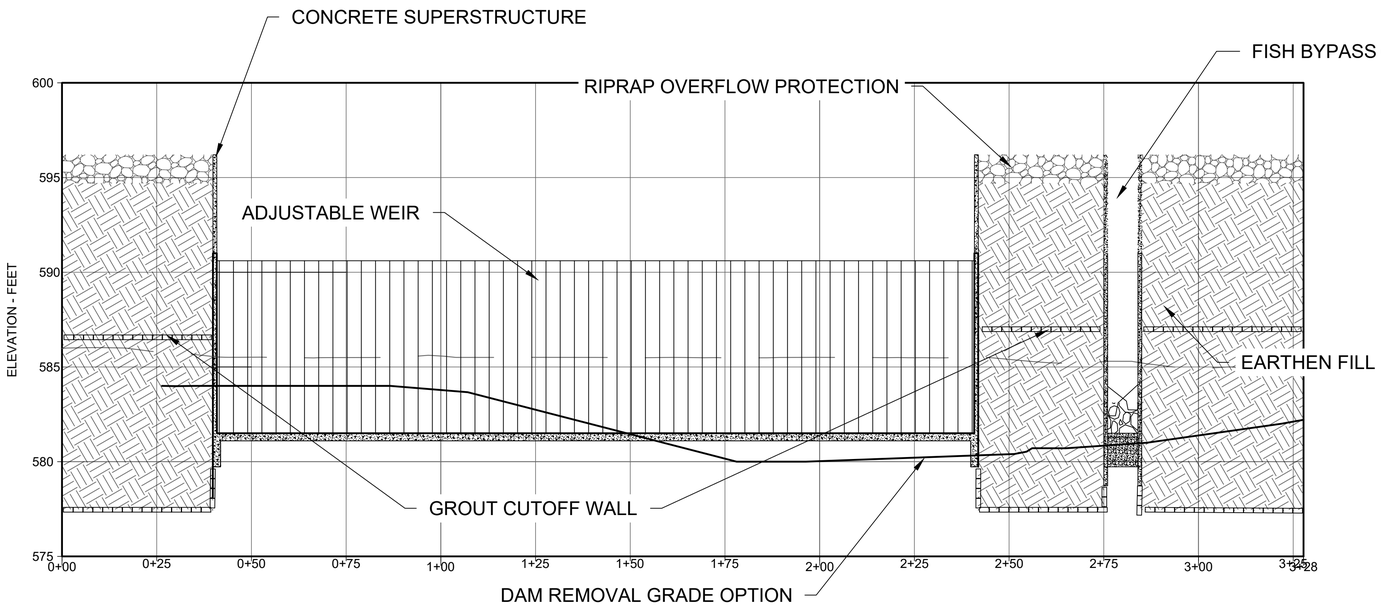

SECTION VIEW

ALTERNATIVE A

HORIZONTAL SCALE, FEET
0 20 40
0 4 8
VERTICAL SCALE, FEET
NOTE: 5x VERTICAL EXAGGERATION

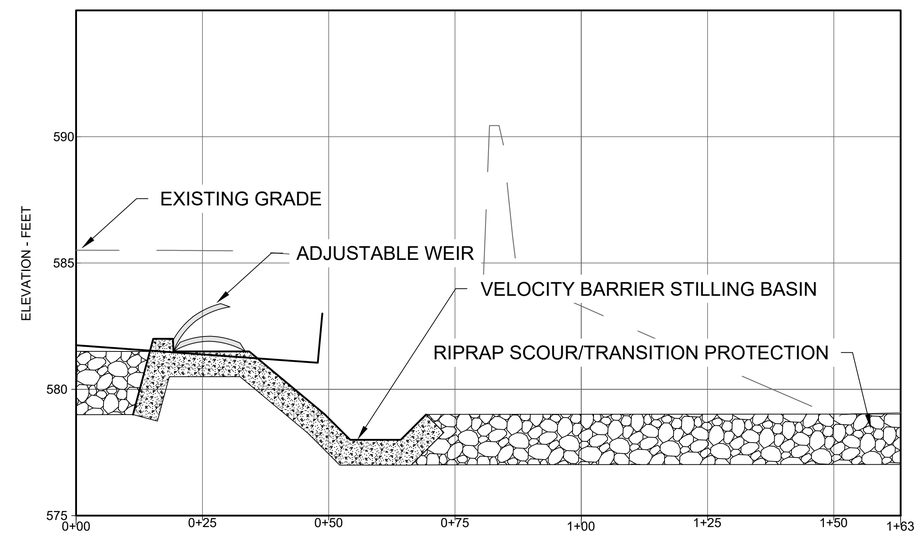

PROFILE VIEW

ALTERNATIVE A

HORIZONTAL SCALE, FEET
0 15 30
0 3 6
VERTICAL SCALE, FEET
NOTE: 5x VERTICAL EXAGGERATION

CONCEPTUAL

Attention:
0 1"
If this scale bar does not measure 1" then drawing is not original scale.

DRAFT

Designed:	MS
Drawn:	MS
Checked:	SP
Approved:	JM
P.E. No:	6201066931
GEI Project	2302140

GEI Consultants
GEI CONSULTANTS OF MICHIGAN, P.C.
9282 GENERAL DRIVE
SUITE 180
PLYMOUTH, MI 48170
(734)680-1600

HURON-CLINTON METROPOLITAN AUTHORITY

HURON-CLINTON METROPARKS

FLAT ROCK/HUROC DAM DISPOSITION FEASIBILITY STUDY

FLAT ROCK, MI

NO	DATE	ISSUE/REVISION	APP
0	4/19/2024	CONCEPTUAL	

SHEET NAME
SEA LAMPREY BARRIER AT FLAT ROCK ALTERNATIVE B SECTION AND PROFILE VIEW

SHEET NO.
23

PLAN VIEW

0 30 60
SCALE, FEET

CONCEPTUAL

Attention:
0 1"
If this scale bar does not measure 1" then drawing is not original scale.

DRAFT

Designed:	MS
Drawn:	MS
Checked:	SP
Approved:	JM
P.E. No:	6201066931
GEI Project	2302140

GEI Consultants
GEI CONSULTANTS OF MICHIGAN, P.C.
9282 GENERAL DRIVE
SUITE 180
PLYMOUTH, MI 48170
(734)680-1600

HURON-CLINTON METROPOLITAN AUTHORITY

HURON-CLINTON METROPARKS

FLAT ROCK/HUROC DAM DISPOSITION FEASIBILITY STUDY

FLAT ROCK, MI

NO	DATE	ISSUE/REVISION	APP
0	4/19/2024	CONCEPTUAL	

SHEET NAME

SEA LAMPREY BARRIER ALTERNATIVE C PLAN VIEW

SHEET NO.

24

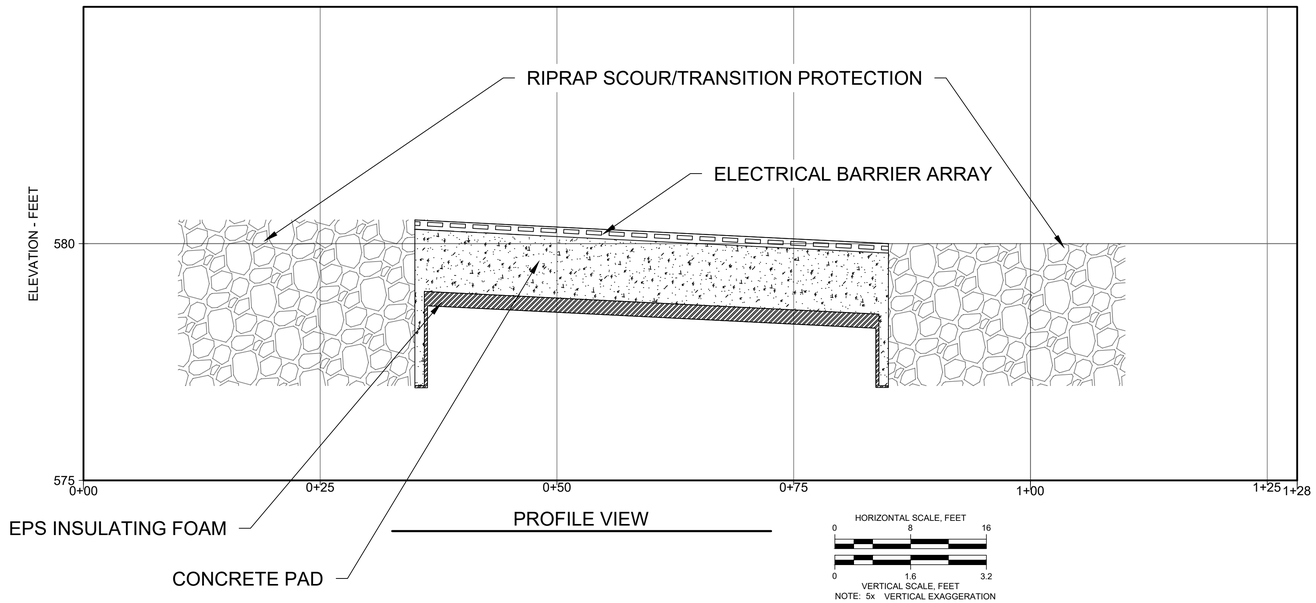

PROFILE VIEW

CONCEPTUAL

Attention:
0 1"
If this scale bar does not measure 1" then drawing is not original scale.

DRAFT

Designed:	MS
Drawn:	MS
Checked:	SP
Approved:	JM
P.E. No:	6201066931
GEI Project	2302140

GEI Consultants
GEI CONSULTANTS OF MICHIGAN, P.C.
9282 GENERAL DRIVE
SUITE 180
PLYMOUTH, MI 48170
(734)680-1600

HURON-CLINTON METROPOLITAN AUTHORITY
HURON-CLINTON METROPARKS

FLAT ROCK/HUROC DAM DISPOSITION FEASIBILITY STUDY

FLAT ROCK, MI

NO	DATE	ISSUE/REVISION	APP
0	4/19/2024	CONCEPTUAL	

SHEET NAME
SEA LAMPREY BARRIER ALTERNATIVE C PROFILE VIEW

SHEET NO.
25