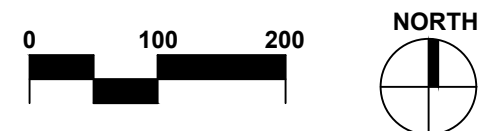




**EXISTING CONDITION NOTES**

- 1 AGGREGATE TURNAROUND
- 2 SMALL SOLAR LIGHTS
- 3 IRON BELLE TRAIL
- 4 CANOE LIVERY BUILDINGS
- 5 CONCRETE PAVEMENT
- 6 PEDESTRIAN CROSSWALK
- 7 EDGE OF WETLAND
- 8 EDGE OF FLOODPLAIN
- 9 FOREST / SHADE TREES
- 10 MOWED TURF
- 11 PEA STONE TAKE-OUT AREA
- 12 7' WIDE AGGREGATE RETURN PATH TO EAST DELHI & PUBLIC PARKING WITH ACCESSIBLE VAN SPACES
- 13 WATER SPIGOT, SHUT OFF ENCLOSURE, POST, & SIGNAGE
- 14 METROPARK PROPERTY LINE
- 15 WELL PUMP BUILDING
- 16 PARKING LOT, +/-105 SPACES
- 17 PLAYGROUND

THE METROPARKS CURRENTLY CONTRACT WITH "SKIPS HURON RIVER CANOE LIVERY". OUR PREVIOUS GRANT APPLICATION SHOWED THE LIVERY MOVING TO EAST DELHI. THE LIVERY WILL NOW REMAIN IN ITS CURRENT LOCATION. PARKING FOR THE PUBLIC TAKE-OUT & LIVERY IS LOCATED 1,000' TO THE EAST AT EAST DELHI METROPARK. EAST DELHI HAS LARGE PARKING LOTS, A FLUSH RESTROOM, PICNIC SHELTER, PICNIC AREAS, & PLAYGROUND. ADDITIONAL PARKING IS LOCATED 1,400' AWAY AT WEST DELHI.



**EXISTING CONDITIONS PLAN**



**EXISTING CONDITION NOTES**

- ① IRON BELLE TRAIL
- ② LIVERY BUILDINGS, SEE SHEET 4
- ③ CONCRETE PAVEMENT
- ④ PEDESTRIAN CROSSWALK
- ⑤ EDGE OF WETLAND
- ⑥ EDGE OF FLOODPLAIN
- ⑦ FOREST
- ⑧ MOWED TURF
- ⑨ METROPARKS PROPERTY LINE
- ⑩ WELL PUMP BUILDING

**PROPOSED WORK**

- ① UA KAYAK LAUNCH / TAKE-OUT
- ② SOLAR EDGE LIGHTING ON DOCK
- ③ RIP RAP
- ④ MINOR PEA STONE MODIFICATIONS
- ⑤ WIDEN 7' AGGREGATE PATH TO A 8' WIDE UA CONCRETE WALK
- ⑥ UA 6' BENCH SURFACE. CONCRETE WHEELCHAIR SPACE TO SIDE.
- ⑦ UA CONNECTOR PATH TO TURNAROUND AREA
- ⑧ UA PICNIC TABLE MOUNTED TO PAVEMENT WITH WHEELCHAIR ACCESS ON BOTH ENDS, 3 TOTAL
- ⑨ NATIVE TREES, 5 THIS SHEET
- ⑩ UA SPIGOTS WITH HOSES & HOSE RACKS TO BE LOCATED IN AN ACCESSIBLE LOCATION ALONG CONCRETE WALK.
- ⑪ RESTORE TO TURF
- ⑫ DOG WASTE STATION IN AN ACCESSIBLE LOCATION
- ⑬ MINOR ADJUSTMENTS TO AGGREGATE TURN AROUND
- ⑭ 6' MIN. WIDTH UA CONCRETE WALKS
- ⑮ UA VAULT LATRINE, 2 UNISEX
- ⑯ UA BIKE HOOPS, 2 TOTAL
- ⑰ TREE REMOVAL, AS NEEDED
- ⑱ ELECTRONIC SLIDING GATE
- ⑲ REMOVE CONCRETE PADS
- ⑳ CONCRETE DUMPSTER PAD
- ㉑ VEGETATED BIOSWALE

**LIVERY AREA IMPROVEMENTS - CONCEPTUAL PLAN**

Delhi Metropark - TF22-0016 DEL Launch & Take-out Renovation

January 2022

2 OF 5



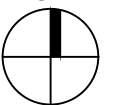
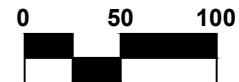
**EXISTING CONDITION NOTES**

- ① IRON BELLE TRAIL
- ② CHECK-IN LIVERY BUILDING
- ③ EQUIPMENT STORAGE BUILDING
- ④ CONCRETE PAVEMENT
- ⑤ AGGREGATE TURN-AROUND
- ⑥ EXISTING TREES
- ⑦ ICE MACHINE TO REMAIN
- ⑧ BENCH TO REMAIN

**PROPOSED WORK**

- ① UA CONCRETE WALKS, 6' MIN. WIDTH WITH 5% MAX. SLOPE
- ② RETAINING WALL
- ③ STAIRS
- ④ RAILINGS
- ⑤ UA VAULT LATRINE, 2 UNISEX
- ⑥ UA BIKE HOOPS, 2 TOTAL
- ⑦ UA PICNIC TABLE WITH RECYCLED PLASTIC SEATS & SLATS, ACCESS ON BOTH ENDS, 3 TABLES TOTAL
- ⑧ UA COUNTER TOP ADJUSTMENT INSIDE BUILDING
- ⑨ EXTERIOR DOOR HANDLE CHANGES, 2 LOCATIONS
- ⑩ SIGN & BULLETIN BOARD HEIGHT ADJUSTMENTS, VARIOUS LOCATIONS
- ⑪ AGGREGATE SURFACING ADDITIONS TO MAKE ONE OF THE LIFEGUARD DRYING UNITS ACCESSIBLE, ADJUST HEIGHT OF DRYING RACK
- ⑫ RESTORE TO TURF
- ⑬ MODIFY EXISTING AGGREGATE DRIVE AS NEEDED
- ⑭ UA 6' BENCH SURFACE MOUNTED TO CONCRETE PAVEMENT WITH WHEELCHAIR SPACE TO SIDE, 1 NEW BENCH
- ⑮ AUTOMATIC SLIDING GATE
- ⑯ CONCRETE DUMPSTER PAD & DUMPSTER RELOCATION

NORTH

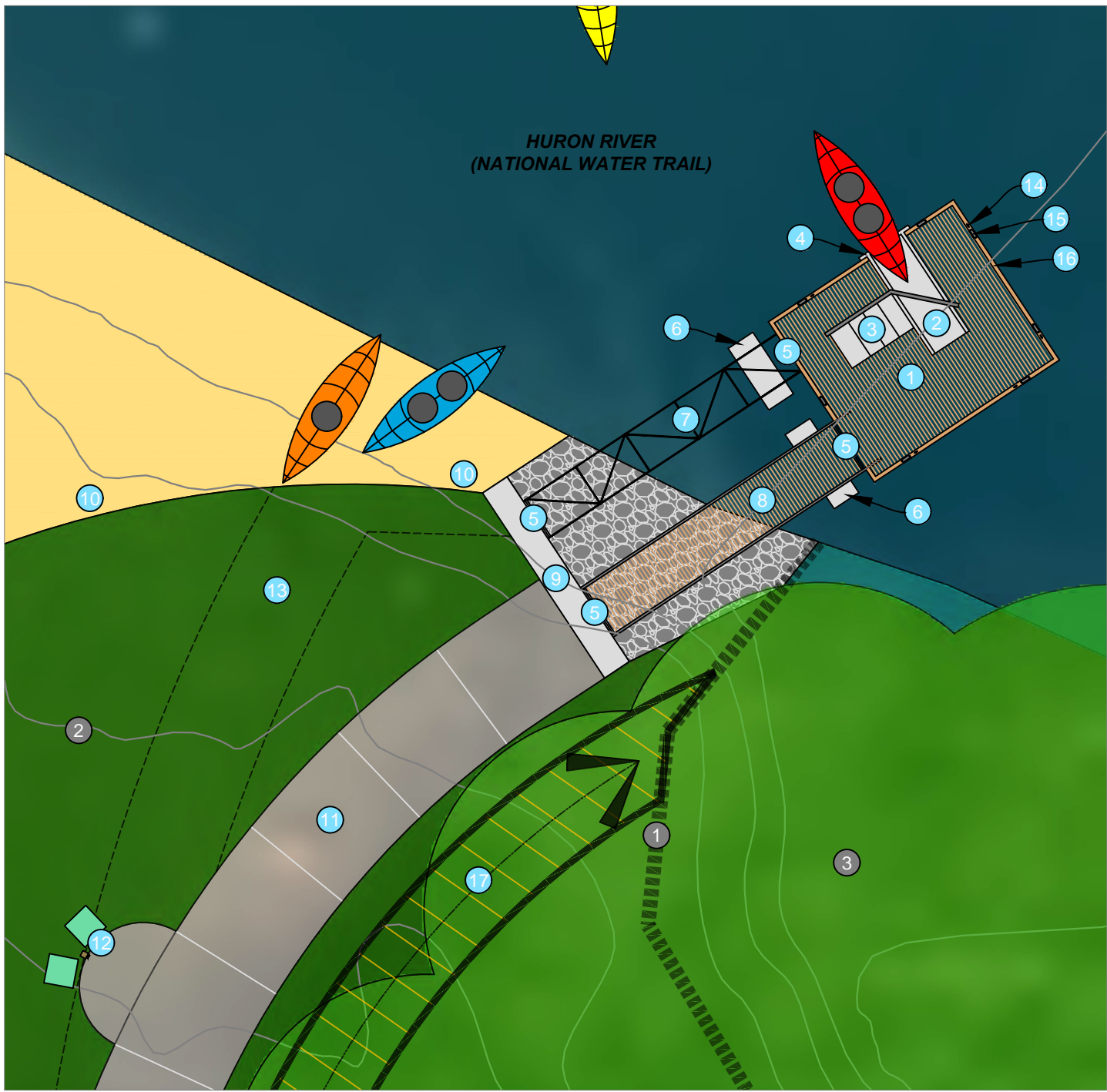


**LIVERY BUILDING AREA ENLARGEMENT PLAN**

Delhi Metropark - TF22-0016 DEL Launch & Take-out Renovation

January 2022

3 OF 5

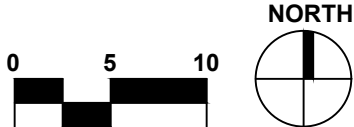


**EXISTING CONDITION NOTES**

- ① EDGE OF WETLAND
- ② MOWED TURF
- ③ FOREST

**PROPOSED WORK**

- ① 13' X 15' FLOATING DOCK
- ② SAFE LAUNCH
- ③ TRANSFER STAIRS & RAILING
- ④ UNDERWATER CONNECTOR
- ⑤ HINGE
- ⑥ COMPENSATING FLOAT
- ⑦ 20' CONTROL ARM
- ⑧ 4' X 20' ACCESSIBLE GANGWAY
- ⑨ CONCRETE WALL
- ⑩ MINOR PEA STONE AREA MODIFICATIONS AT EDGES
- ⑪ WIDEN 7' AGGREGATE PATH TO A 8' WIDE UA CONCRETE WALK
- ⑫ UA SPIGOTS WITH HOSES & HOSE RACKS TO BE LOCATED IN AN ACCESSIBLE LOCATION ALONG CONCRETE WALK. INTERPRETIVE SIGN TO BE INSTALLED RELATED TO WASHING DOWN BOATS.
- ⑬ RESTORE AGGREGATE TO TURF
- ⑭ CLEATS FOR TYING UP KAYAKS & CANOES, 5 TOTAL
- ⑮ SOLAR EDGE LIGHTS, 7 TOTAL
- ⑯ WHEELCHAIR GUARD AROUND THE PERIMETER OF THE DOCK
- ⑰ VEGETATED BIOSWALE, +/-400 SF



**KAYAK LAUNCH / TAKE-OUT ENLARGEMENT**

Delhi Metropark - TF22-0016 DEL Launch & Take-out Renovation

January 2022

4 OF 5



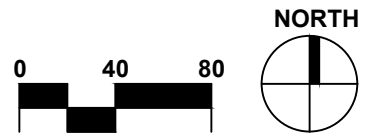
**EXISTING CONDITION NOTES**

- ① HIKE-BIKE TRAIL, PART OF THE IRON BELLE & B2B TRAIL
- ② PARKING LOT, 105 SPACES
- ③ ASPHALT PAVEMENT
- ④ ACCESSIBLE PARKING, 6 SPACES
- ⑤ STONES, RELOCATE AS NEEDED
- ⑥ MOWED TURF
- ⑦ FOREST / SHADE TREES

**PROPOSED WORK**

- ① AGGREGATE DRIVE AISLE, REMOVE ASPHALT DRIVE AISLE
- ② REMOVE EXISTING ASPHALT PATH & REPLACE WITH UA CONCRETE WALK, 10' WIDTH
- ③ UA CONCRETE VAN ACCESSIBLE PARKING SPACES, 2 NEW
- ④ ADA PARKING SIGNS, 2 VAN
- ⑤ PARKING BLOCKS, 116 TOTAL
- ⑥ RELOCATE DRAINAGE SWALE
- ⑦ NATIVE TREE PLANTINGS, 5 THIS SHEET, 10 TOTAL
- ⑧ DOG WASTE STATION

THE RENOVATION OF THIS AGGREGATE PARKING LOT INCLUDES THE REMOVAL OF THE DETERIORATING CENTER ASPHALT DRIVE AISLE. PARKING BLOCKS ARE BEING ADDED TO BETTER DEFINE THE ONE-WAY DRIVE AISLE, & INDIVIDUAL ANGLED PARKING SPACES. TWO CONCRETE VAN ACCESSIBLE SPACES & A CONCRETE WALK SHALL CONNECT THIS LOT TO THE TRAIL CONNECTING IT TO THE LIVERY AREA.



**PARKING LOT AREA - CONCEPTUAL PLAN**