

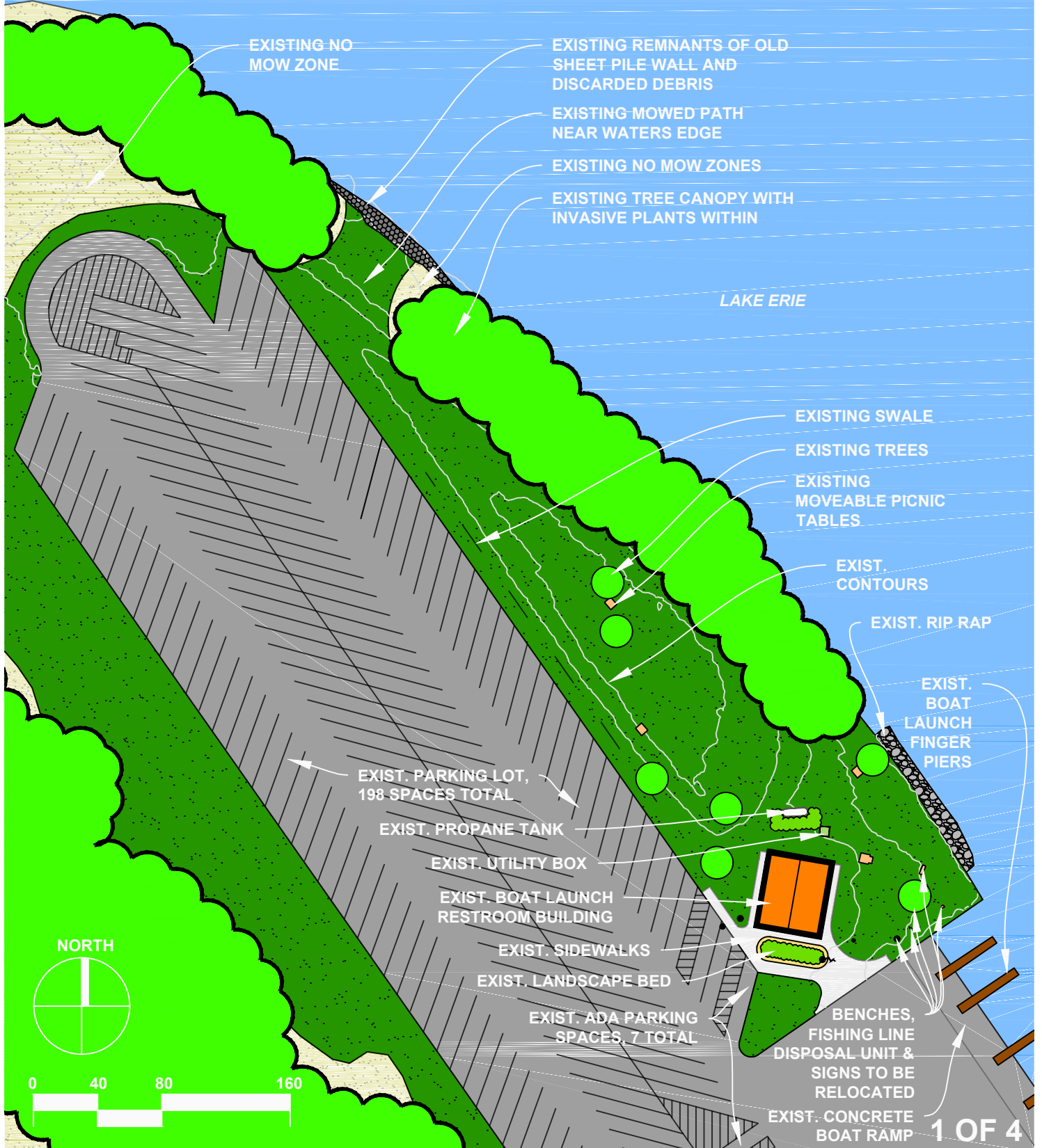
# ACCESSIBLE LAUNCH DEVELOPMENT

## LAKE ERIE METROPARK, BOAT LAUNCH FACILITY

February 19, 2019

### EXISTING CONDITIONS PLAN

TF19-0015



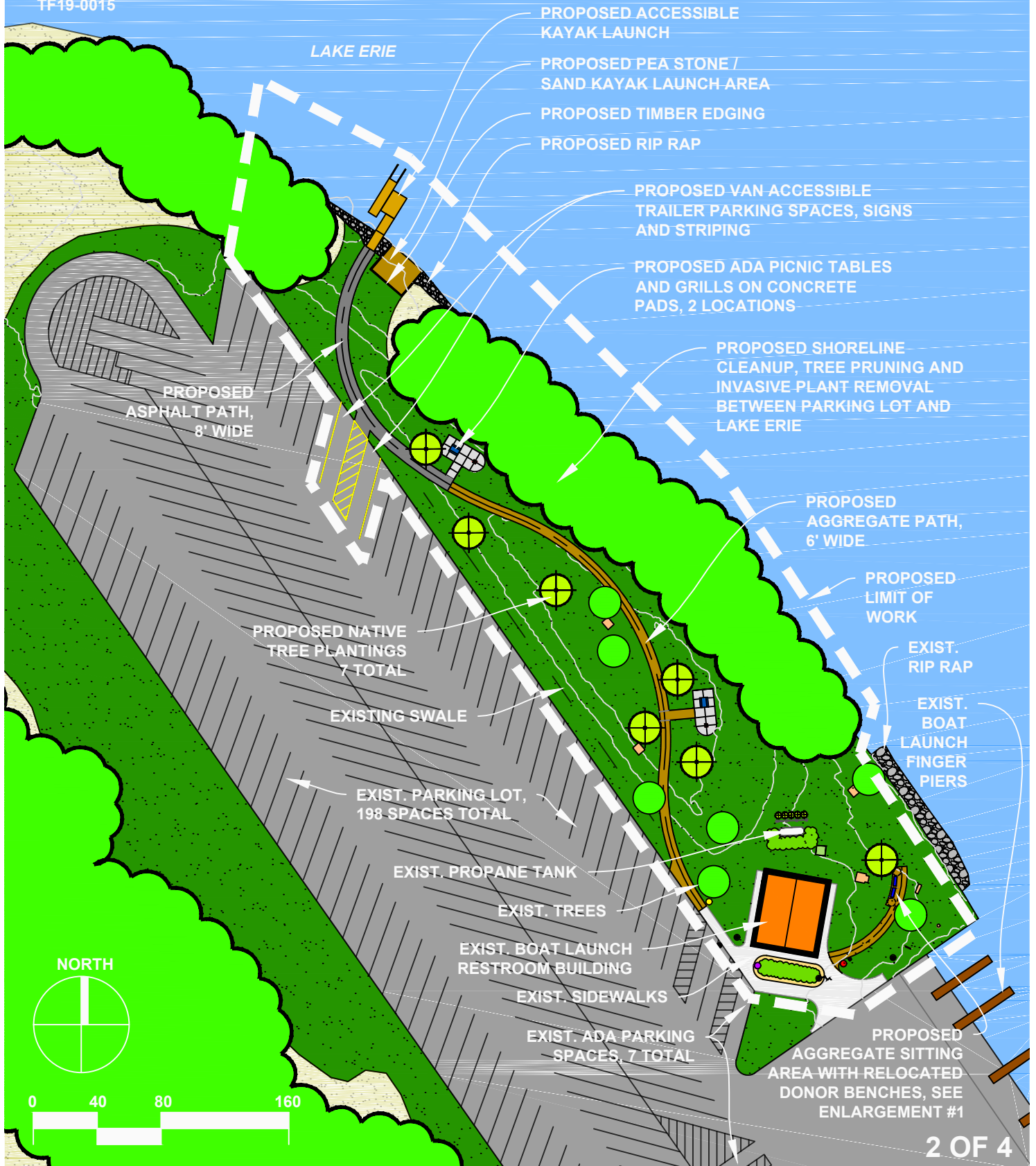
# ACCESSIBLE LAUNCH DEVELOPMENT

## LAKE ERIE METROPARK, BOAT LAUNCH FACILITY

February 19, 2019

### PROPOSED CONCEPT PLAN

TF19-0015



# ACCESSIBLE LAUNCH DEVELOPMENT

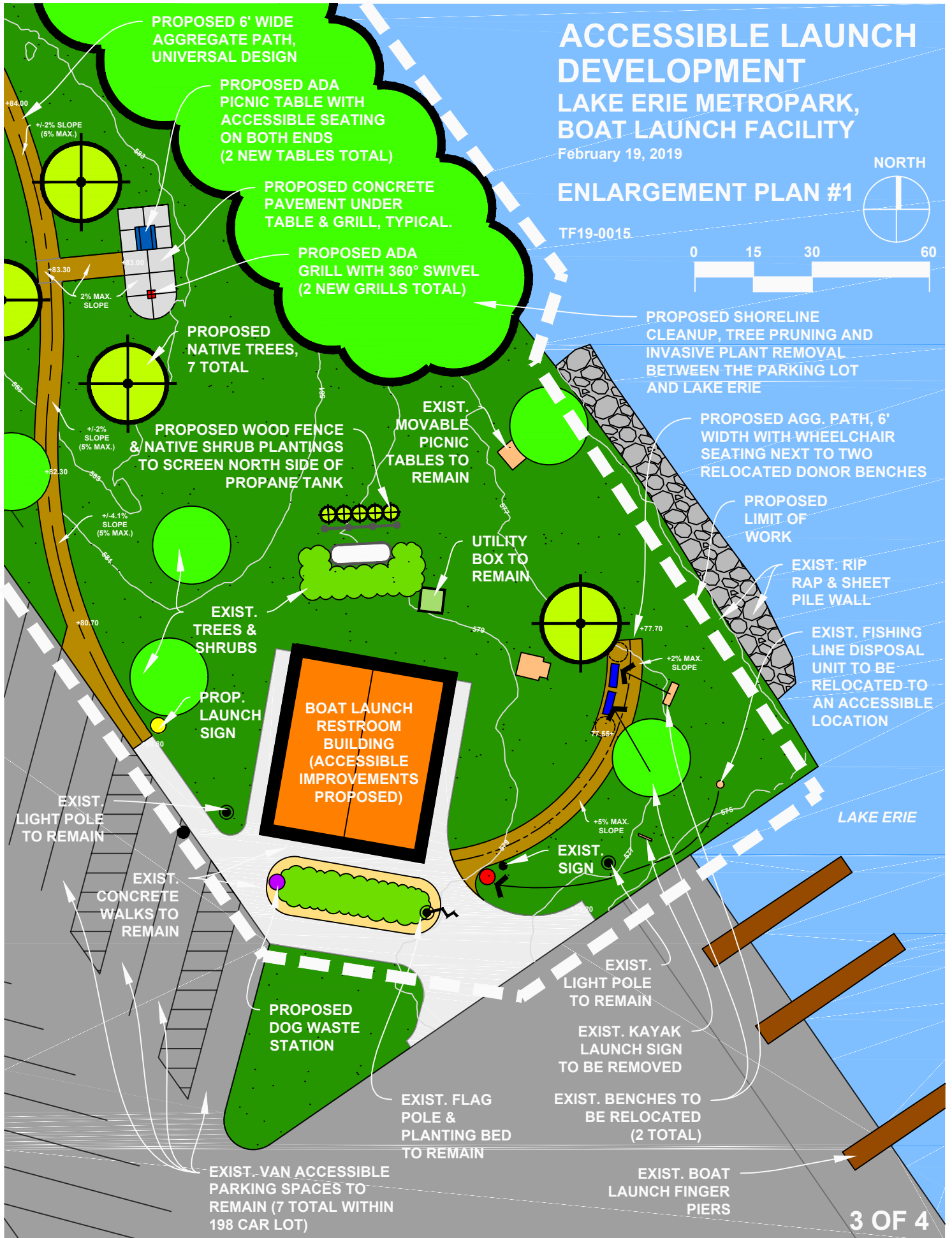
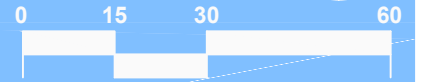
## LAKE ERIE METROPARK, BOAT LAUNCH FACILITY

February 19, 2019

### ENLARGEMENT PLAN #1

TF19-0015

NORTH



# ACCESSIBLE LAUNCH DEVELOPMENT

## LAKE ERIE METROPARK, BOAT LAUNCH FACILITY

February 19, 2019

### ENLARGEMENT PLAN #2

NORTH



TF19-0015



PROPOSED ACCESSIBLE KAYAK LAUNCH

PROPOSED SHORELINE CLEANUP, TREE PRUNING AND INVASIVE PLANT REMOVAL BETWEEN THE PARKING LOT AND LAKE ERIE

BOTTOM OF GANGWAY  
+/-74.5

WATER ELEVATION  
+/-73.5

LAKE ERIE

PROPOSED PEA STONE / SAND KAYAK LAUNCH AREA

PROPOSED TIMBER EDGING

PROPOSED RIP RAP / SHORELINE STABILIZATION

PROPOSED NO MOW AREAS

TOP OF GANGWAY RAMP  
+/-576.5

+/-3.5% SLOPE (5% MAX.)

PROPOSED ADA PICNIC TABLE WITH ACCESSIBLE SEATING ON BOTH ENDS (2 NEW TABLES TOTAL)

PROPOSED CONCRETE PAVEMENT UNDER TABLE & GRILL, TYPICAL.

PROPOSED ADA GRILL WITH 360° SWIVEL (2 NEW GRILLS)

PROPOSED EARTHWORK, TOPSOIL & SEEDING AS REQUIRED

PROPOSED 8' WIDE ASPHALT PATH, UNIVERSAL DESIGN, 5% MAX SLOPE

PROPOSED LIMIT OF WORK

PROPOSED BARRIER FREE PARKING SPACES, STRIPING & SIGNS. 2 TOTAL. LENGTH OF SPACES WILL ACCOMMODATE TRAILERS. THE PARKING LOT WILL HAVE 3 SPACES EXCEEDING ACCESSIBLE PARKING SPACE REQUIREMENTS



PROPOSED NATIVE TREES, 7 TOTAL

